DEPARTMENT OF THE INTERIOR
U.S. GEOLOGICAL SURVEY

Table 1.—*Resources of Mammoth coal, in millions of short tons*

A—Calculated according to USGS method (Wood and others, 1983)

[Postad tonnages and their sums are rounded to three significant figures, with the exception that values less than one have only two significant figures. Leaders (—); no coal in this category]

COAL DEPOSIT	ZONE/BED	TOWNSHIP	MEASURED RESOURCES: Thickness (ft) 2.5–5: Overburden (ft) 0–200	200–500	500–1,000	Total	Thickness (ft) >5–10: Overburden (ft) 0–200	200–500	500–1,000	Total	Thickness (ft) >10–20: Overburden (ft) 0–200	200–500	500–1,000	Total	TOTAL
Bennett 1	Mussellshell	8N, 26E	—	—	—	0	0.32	0.14	—	0.46	—	—	—	0	0.46
		8N, 27E	—	—	—	0	1.64	—	—	1.64	—	—	—	0	1.64
		8N, 28E	1.37	—	—	1.37	2.21	—	—	2.21	—	—	—	0	3.58
		7N, 26E	0.13	—	—	0.13	2.92	5.48	0.11	8.51	—	—	—	0	8.64
		7N, 27E	4.30	0.16	—	4.46	5.90	0.88	—	7.78	—	—	—	0	12.2
		7N, 28E	—	—	—	0	1.17	—	—	1.17	—	—	—	0	1.17
		6N, 26E	—	—	—	0	—	—	—	0	—	—	—	0	0
		TOTAL	5.80	0.16	0	5.96	14.2	6.50	0.11	20.8	0	0	0	0	[1]26.8
Mammoth 1	Mussellshell	7N, 26E	0.64	1.92	0.05	2.61	—	—	—	0	—	—	—	0	2.61
		7N, 27E	4.07	0.51	—	4.58	—	—	—	0	—	—	—	0	4.58
		TOTAL	4.71	2.43	0.05	7.19	0	0	0	0	0	0	0	0	7.19
Mammoth 3	Mussellshell	8N, 26E	3.80	1.79	0.06	5.65	—	—	—	0	—	—	—	0	5.65
		8N, 27E	2.38	9.16	1.53	13	—	—	—	0	—	—	—	0	13.1
		7N, 26E	1.21	2.31	0.29	3.81	—	—	—	0	—	—	—	0	3.81
		7N, 27E	0.39	0.03	—	0.42	—	—	—	0	—	—	—	0	0.42
		6N, 26E	—	—	—	0	—	—	—	0	—	—	—	0	0
		Total	7.78	13.3	1.88	23.0	0	0	0	0	0	0	0	0	23.0
	Tidepanna	8N, 27E	0.06	—	—	0.06	—	—	—	0	—	—	—	0	0.06
		6N, 27E	0.23	0.02	—	0.25	—	—	—	0	—	—	—	0	0.25
		Total	0.31	0.02	0	0.33	0	0	0	0	0	0	0	0	0.33
		TOTAL	8.09	13.3	1.88	23.3	0	0	0	0	0	0	0	0	23.3
Mammoth 1+2	Mussellshell	8N, 26E	—	—	—	0	36.1	6.34	0.58	42.0	—	—	—	0	42.0
		8N, 27E	—	—	—	0	15.7	42.4	5.95	64.0	—	2.78	3.22	6.00	70.0
		7N, 26E	—	—	—	0	12.8	2.88	2.05	17.7	0.46	0.49	0.64	1.59	19.3
		7N, 27E	—	—	—	0	1.31	1.32	—	2.63	3.71	5.20	0.30	9.21	11.8
		6N, 26E	—	—	—	0	—	—	—	0	—	—	—	0	0
		Total	0	0	0	0	65.4	52.5	8.12	126	4.17	8.47	4.16	16.8	143
	Timpanna	8N, 27E	—	—	—	0	0.29	—	—	0.29	1.31	—	—	1.31	1.60
		6N, 27E	—	—	—	0	3.79	0.91	0.45	5.15	0.13	—	0.15	0.28	5.43
		Total	0	0	0	0	4.08	0.91	0.45	5.44	1.44	0	0.15	1.59	7.03
		TOTAL	0	0	0	0	69.5	53.7	8.57	132	5.61	8.47	4.31	18.4	150
Mammoth 1+2	Mussellshell	8N, 27E	—	—	—	0	0.47	—	—	0.47	—	—	—	0	0.47
		6N, 26E	—	—	—	0	4.06	—	—	4.06	—	—	—	0	4.06
		7N, 26E	0.18	—	—	0.18	—	—	—	0	—	—	—	0	0.18
		7N, 27E	—	—	—	0	5.26	0.25	—	5.51	—	—	—	0	5.51
		6N, 26E	—	—	—	0	3.47	—	—	3.47	—	—	—	0	3.47
		TOTAL	0.18	0	0	0.18	13.3	0.25	0	13.5	0	0	0	0	13.7
Mammoth 1+2+3	Mussellshell	8N, 27E	—	—	—	0	—	—	—	0	37.4	28.5	16.6	82.5	82.5
		6N, 26E	—	—	—	0	—	—	—	0	10.2	1.75	—	12.0	12.0
		7N, 27E	—	—	—	0	—	—	—	0	9.92	6.70	0.96	16.7	16.7
		Total	0	0	0	0	0	0	0	0	57.5	37.0	16.7	111	111
	Timpanna	8N, 27E	—	—	—	0	—	—	—	0	1.82	—	—	1.82	1.82
		6N, 27E	—	—	—	0	—	—	—	0	14.7	7.53	0.18	22.4	22.4
		6N, 26E	—	—	—	0	—	—	—	0	4.05	—	—	4.05	4.05
		Total	0	0	0	0	0	0	0	0	21.4	7.53	0.18	29.1	29.1
		TOTAL	0	0	0	0	0	0	0	0	78.9	44.5	16.9	140	140
		TOTAL	18.6	15.9	1.93	36.6	97.0	60.4	8.68	166	84.5	53.0	21.1	158	301

COAL DEPOSIT	ZONE/BED	TOWNSHIP	INDICATED RESOURCES: Thickness (ft) 2.5–5: Overburden (ft) 0–200	200–500	500–1,000	Total	Thickness (ft) >5–10: Overburden (ft) 0–200	200–500	500–1,000	Total	Thickness (ft) >10–20: Overburden (ft) 0–200	200–500	500–1,000	Total	TOTAL
Bennett 1	Mussellshell	8N, 26E	—	—	—	0	0.18	—	—	0.18	—	—	—	0	0.18
		8N, 27E	0.18	—	—	0.18	0.20	—	—	0.20	—	—	—	0	0.38
		8N, 28E	7.71	1.60	—	9.31	3.15	0.45	—	3.60	—	—	—	0	12.9
		7N, 26E	3.70	0.29	—	3.99	4.94	9.72	0.56	15.2	—	—	—	0	19.2
		7N, 27E	8.30	0.32	—	8.62	2.95	0.45	—	2.50	—	—	—	0	11.1
		7N, 28E	—	—	—	0	—	—	—	0	0.11	—	—	0	0.11
		6N, 26E	—	—	—	0	5.70	0.10	—	5.80	—	—	—	0	5.80
		TOTAL	20.0	2.21	0	22.1	18.2	10.7	0.56	27.5	0	0	0	0	[1]49.6
Mammoth 1	Mussellshell	7N, 26E	3.28	14.7	0.20	18.3	—	—	—	0	—	—	—	0	18.3
		7N, 27E	2.83	0.38	—	3.01	—	—	—	0	—	—	—	0	3.01
		TOTAL	5.91	15.1	0.20	21.3	0	0	0	0	0	0	0	0	21.3
Mammoth 3	Mussellshell	8N, 26E	3.58	0.48	0.04	4.10	—	—	—	0	—	—	—	0	4.10
		8N, 27E	0.29	2.73	0.74	3.76	—	—	—	0	—	—	—	0	3.76
		7N, 26E	1.21	2.50	0.25	5.81	—	—	—	0	—	—	—	0	5.61
		7N, 27E	0.42	0.09	—	0.09	—	—	—	0	—	—	—	0	0.09
		6N, 26E	—	—	—	0	—	—	—	0	—	—	—	0	0
		Total	7.78	13.3	1.88	23.0	0	0	0	0	0	0	0	0	23.0
	Tidepanna	8N, 27E	0.82	5.69	1.06	13.6	0	0	0	0	0	0	0	0	13.6
		6N, 27E	0.84	—	—	0.84	—	—	—	0	—	—	—	0	0.84
		Total	1.66	5.69	1.06	13.6	0	0	0	0	0	0	0	0	14.4
		TOTAL	5.57	0.65	0.58	6.30	0	0	0	0	0	0	0	0	6.30
Mammoth 1+2	Mussellshell	8N, 26E	—	—	—	0	33.2	2.42	0.20	35.9	—	—	0.07	0.07	36.0
		8N, 27E	—	—	—	0	5.59	22.3	5.83	33.7	—	4.28	8.42	12.7	46.4
		7N, 26E	—	—	—	0	48.3	3.45	1.88	53.6	—	0.46	2.23	2.69	56.3
		7N, 27E	—	—	—	0	4.80	6.19	0.65	11.5	7.44	15.8	10.8	33.8	45.4
		6N, 26E	—	—	—	0	—	—	—	0	—	—	—	0	0
		Total	0	0	0	0	91.8	34.4	8.58	135	7.44	20.3	21.5	49.3	184
	Timpanna	8N, 27E	—	—	—	0	—	—	—	0	2.16	—	—	2.16	2.16
		6N, 27E	—	—	—	0	4.97	2.57	3.56	11.1	0.96	2.72	8.11	11.7	22.8
		Total	0	0	0	0	4.97	2.57	3.56	11.1	3.08	2.72	8.11	13.9	25.0
		TOTAL	0	0	0	0	96.8	37.0	12.1	146	10.5	23.0	29.6	63.2	209
Mammoth 1+2	Mussellshell	8N, 27E	—	—	—	0	0.77	—	—	0.77	—	—	—	0	0.77
		6N, 27E	—	—	—	0	17.6	6.26	0.84	23.9	—	—	—	0	23.9
		6N, 26E	—	—	—	0	—	—	—	0	—	—	—	0	0
		7N, 27E	—	—	—	0	7.11	0.14	—	7.25	—	—	—	0	7.47
		6N, 26E	—	—	—	0	12.7	2.17	—	14.9	—	—	—	0	14.9
		TOTAL	0	0	0	0	38.2	8.57	0.84	46.8	0	0	0	0	47.1
Mammoth 1+2+3	Mussellshell	8N, 27E	—	—	—	0	—	—	—	0	20.3	48.7	20.9	87.9	87.9
		6N, 26E	—	—	—	0	—	—	—	0	23.4	10.6	—	34.0	34.0
		7N, 27E	—	—	—	0	—	—	—	0	10.2	10.5	2.69	23.4	23.4
		Total	0	0	0	0	0	0	0	0	53.9	67.8	23.6	145	145
	Timpanna	8N, 27E	—	—	—	0	—	—	—	0	—	—	—	0	0
		6N, 27E	—	—	—	0	—	—	—	0	32.0	20.6	3.84	56.4	56.4
		6N, 26E	—	—	—	0	—	—	—	0	5.50	0.37	—	5.87	5.87
		Total	0	0	0	0	0	0	0	0	75	21.0	3.84	82.3	82.3
		TOTAL	0	0	0	0	0	0	0	0	91.4	88.8	27.4	208	208
		TOTAL	34.7	23.7	1.87	60.3	151	56.3	12.7	220	102	112	57.0	271	551

COAL DEPOSIT	ZONE/BED	TOWNSHIP	INFERRED RESOURCES: Thickness (ft) 2.5–5: Overburden (ft) 0–200	200–500	500–1,000	Total	Thickness (ft) >5–10: Overburden (ft) 0–200	200–500	500–1,000	Total	Thickness (ft) >10–20: Overburden (ft) 0–200	200–500	500–1,000	Total	TOTAL
Bennett 1	Mussellshell	8N, 26E	—	—	—	0	—	—	—	0	—	—	—	0	0
		8N, 27E	—	—	—	0	—	—	—	0	—	—	—	0	0
		8N, 28E	15.3 (±0.77)	—	—	—	17.1 (±0.86)	—	—	—	1.04 (±0.16)	—	—	—	32.4
		7N, 26E	—	—	—	0	42.6 (±1.74)	—	—	—	1.37	—	—	—	43.9
		7N, 27E	4.28 (±0.17)	—	—	—	26.2 (±0.97)	—	—	—	—	—	—	—	26.5
		7N, 28E	19.1 (±2.10)	—	—	—	1.62 (±0.16)	—	—	—	—	—	—	—	20.7
		6N, 26E	—	—	—	0	0.26 (±0.06)	—	—	—	—	—	—	—	0.26
		TOTAL	38.7	—	—	—	87.6	0	—	—	2.41	—	—	—	128
Mammoth 1	Mussellshell	7N, 26E	17.0 (±2.71)	—	—	—	5.12 (±0.82)	—	—	—	—	—	—	—	22.1
		7N, 27E	9.85 (±1.28)	—	—	—	—	—	—	—	—	—	—	—	9.85
		TOTAL	25.7	—	—	—	5.12	0	—	—	—	—	—	—	[1]32.0
Mammoth 3	Mussellshell	8N, 26E	28.7 (±2.87)	—	—	—	1.71 (±0.17)	—	—	—	—	—	—	—	30.4
		8N, 27E	23.4 (±1.17)	—	—	—	—	—	—	—	—	—	—	—	23.4
		7N, 26E	—	—	—	0	7.18 (±1.36)	—	—	—	—	—	—	—	7.18
		7N, 27E	—	—	—	0	—	—	—	0	—	—	—	0	0
		6N, 26E	—	—	—	0	—	—	—	0	—	—	—	0	0
		Total	58.3	—	—	—	1.71	0	—	—	—	—	—	—	61.0
	Tidepanna	8N, 27E	0.94 (±0.42)	—	—	—	—	—	—	—	—	—	—	—	0.94
		6N, 27E	5.69 (±1.94)	—	—	—	—	—	—	—	—	—	—	—	5.69
		Total	6.63	—	—	—	0	0	—	—	—	—	—	—	6.63
		TOTAL	65.9	—	—	—	1.71	0	—	—	—	—	—	—	67.6
Mammoth 1+2	Mussellshell	8N, 26E	—	—	—	0	90.1 (±7.98)	—	—	—	9.08	—	—	—	99.1
		8N, 27E	—	—	—	0	105 (±11.06)	—	17.0 (±8.17)	—	0.03	0.94	0.87	0.03	3.36	3.39	4.26	122
		7N, 26E	4.23 (±0.58)	—	—	—	87.5 (±1.75)	—	—	—	29.1	0.05	0.58	29.2	—	—	—	29.2	[1]106
		7N, 27E	—	—	—	0	49.2 (±6.56)	—	17.6 (±8.35)	—	—	2.50	1.14	3.64	0.31	0.68	3.53	10.5	14.1	71.3
		6N, 26E	1.39 (±0.46)	—	—	—	9.44 (±0.14)	—	—	—	—	—	—	—	5.23	—	—	—	5.23	15.8
		Total	5.62	—	—	—	332	—	34.6	—	38.2	3.49	2.59	33.8	0.34	0.68	3.53	10.5	14.1	372
	Timpanna	8N, 27E	—	—	—	0	3.14 (±2.43)	—	—	—	—	—	—	—	—	—	—	—	—	3.14
		6N, 27E	—	—	—	0	15.3 (±0.61)	—	22.6 (±0.90)	—	—	0.50	0.50	0.14	3.57	0.48	10.2	10.7	38.5	37.9
		Total	0	0	0	0	18.4	—	22.6	—	0	0.50	0.50	0.14	3.57	0.48	10.2	10.7	42.7	41.0
		TOTAL	5.62	—	—	—	350	—	57.2	—	38.2	3.99	3.09	33.9	3.91	1.16	13.7	21.2	56.8	413
Mammoth 1+2	Mussellshell	8N, 27E	—	—	—	0	1.41 (±1.27)	—	—	—	—	—	—	—	—	—	—	—	—	1.41
		6N, 27E	—	—	—	0	54.0 (±4.32)	—	—	—	—	—	—	—	—	—	—	—	—	54.0
		6N, 26E	0.38 (±0.32)	—	—	—	—	—	—	—	—	—	—	—	—	—	—	—	—	0.38
		7N, 27E	0.56 (±0.07)	—	—	—	16.4 (±1.97)	—	—	—	—	—	—	—	—	—	—	—	—	17.0
		6N, 26E	—	—	—	0	31.3 (±4.07)	—	18.6 (±2.18)	—	—	—	—	—	—	—	—	—	—	47.9
		TOTAL	0.92	—	—	—	103	—	18.6	—	—	—	—	—	—	—	—	—	—	121
Mammoth 1+2+3	Mussellshell	8N, 27E	—	—	—	0	—	—	—	0	—	—	—	0	—	—	1.46	—	1.46	1.46	171
		6N, 27E	—	—	—	0	—	—	—	0	—	—	—	0	—	—	52.5 (±0.52)	—	52.5	52.5	
		6N, 26E	—	—	—	0	—	—	—	0	—	—	—	0	1.46	5.30	—	0.75	6.15	52.8	
		7N, 27E	—	—	—	0	—	—	—	0	—	—	—	0	—	—	41.0 (±0.41)	—	41.0	41.0	
		Total	0	0	—	—	267	—	—	—	—	—	—	—	1.46	5.30	0	7.21	7.21	267	
	Timpanna	8N, 27E	—	—	—	0	2.74 (±0.66)	—	—	—	—	—	—	—	—	—	—	—	—	2.74	
		6N, 27E	—	—	—	0	84.4 (±0.84)	—	—	—	—	—	—	—	—	—	—	—	—	84.4	
		6N, 26E	—	—	—	0	11.2 (±0.34)	—	—	—	—	—	—	—	—	—	—	—	—	11.2	
		Total	0	0	—	—	98.3	—	—	—	—	—	—	—	—	—	—	—	—	98.3	
		TOTAL	0	0	—	—	365	—	—	—	—	—	—	—	—	—	—	—	—	365	
		TOTAL	138	540	439		1320													1,320

[1]Includes resources for T. 8 N., R. 26 E.—0.21 million short tons for thickness of >5–10 ft

B—Calculated according to kriging method (table adapted from Pierce and others, 1983)

RESOURCES (95 percent confidence interval may be computed using number in parentheses) Thickness (ft) 2.5–5	>5–10	>10–20	TOTAL
—	—	—	0
—	1.04 (±0.16)	—	1.04
15.3 (±0.77)	17.1 (±0.86)	—	32.4
—	43.9 (±1.74)	—	43.9
4.28 (±0.17)	26.2 (±0.97)	—	26.5
19.1 (±2.10)	1.62 (±0.16)	—	20.7
—	0.26 (±0.06)	—	0.26
38.7	87.6	0	126
17.0 (±2.71)	5.12 (±0.82)	—	22.1
9.85 (±1.28)	—	—	9.85
25.7	5.12	0	[1]32.0
28.7 (±2.87)	1.71 (±0.17)	—	30.4
23.4 (±1.17)	—	—	23.4
7.18 (±1.36)	—	—	7.18
—	—	—	0
—	—	—	0
58.3	1.71	0	61.0
0.94 (±0.42)	—	—	0.94
5.69 (±1.94)	—	—	5.69
6.63	0	0	6.63
65.9	1.71	0	67.6
—	90.1 (±7.98)	—	90.1
—	105 (±11.06)	17.0 (±8.17)	122
4.23 (±0.58)	87.5 (±1.75)	—	91.7
—	49.2 (±6.56)	17.6 (±8.35)	66.8
1.39 (±0.46)	9.44 (±0.14)	—	1.83
5.62	332	34.6	372
—	3.14 (±2.43)	—	3.14
—	15.3 (±0.61)	22.6 (±0.90)	37.9
0	18.4	22.6	41.0
5.62	350	57.2	413
—	1.41 (±1.27)	—	1.41
—	54.0 (±4.32)	—	54.0
0.38 (±0.32)	—	—	0.38
0.56 (±0.07)	16.4 (±1.97)	—	17.0
—	31.3 (±4.07)	16.6 (±2.18)	47.9
0.92	103	16.6	121
—	173 (±6.98)	—	173
—	52.5 (±0.52)	—	52.5
—	41.0 (±0.41)	—	41.0
0	267	—	267
—	2.74 (±0.66)	—	2.74
—	84.4 (±0.84)	—	84.4
—	11.2 (±0.34)	—	11.2
0	98.3	—	98.3
0	365	—	365
138	540	439	1320

[1]Includes resources for T. 8 N., R. 26 E.—0.21 million short tons for thickness of >5–10 ft

Table 2.—*Proximate, ultimate, and associated analyses of 11 samples of Mammoth coal, compared with Powder River region coal samples*

[Original moisture content may be slightly more than shown because samples were collected and transported in plastic bags to avoid metal contamination. Form of analyses: 1, as received; 2, moisture-free; 3, moisture and ash free. Samples D189148-D189151 analyzed by Coal Analysis Section, U.S. Bureau of Mines, Pittsburgh, Pa. D221596-D221599 by U.S. Department of Energy, 5799/6828/6831 by U.S. Geological Survey. Values right of braces are weighted average, as-received basis, for upper and lower parts of a coal bed at a single locality. Kcal/kg=0.556 (Btu/lb). "Cm"=-32=1.8. Leaders (——); not applicable; ND, not determined]

Mammoth coal bed	Sample No.	Sample type	Form of analysis	As rec'd Moisture (percent)	Proximate analyses (percent) Volatile matter	Fixed C	Ash	Ultimate analyses (percent) H	C	N	O	S	Forms of sulfur (percent) Sulfate	Pyritic	Organic	Fusibility of ash (°F)	Heat of combustion (Btu/lb)	Heat of combustion (Btu/lb) moist, mineral-matter free	Apparent rank
Mammoth 1+2																			
upper 5 ft	D189151		1	1.6	17.1	32.7	41.7	5.5	58.8	1.0	27.0	1.0	0.01	0.35	0.63	2,400	9,950		
			2	—	—	33.2	42.3	5.6	59.7	1.0	27.4	1.0	0.01	0.36	0.64	2,400	10,100		
			3	—	—	44.0	56.0	—	79.3	1.3	18.5	1.3	0.01	0.46	0.85	2,575	13,340		
lower 5 ft	D189152	channel (Dodo Mine)	1	2.9	17.9	31.8	44.8	5.8	60.0	1.0	27.4	1.1	0.01	0.36	0.71	2,255	10,290	10,960	hvCb or subA
			2	—	—	32.8	46.2	5.9	61.8	1.0	28.2	1.1	0.01	0.37	0.73	2,345	12,560		
			3	—	—	41.6	58.4	—	78.1	1.3	19.3	1.5	0.01	0.47	0.93	2,425	13,440		
upper 3.4 ft	D189149		1	2.6	16.3	32.4	42.8	5.5	58.5	0.9	26.0	0.9	0.01	0.48	0.42	2,195	10,940		
			2	—	—	33.3	43.9	5.7	60.0	0.9	26.7	0.9	0.01	0.49	0.43	2,255	11,230		
			3	—	—	43.1	56.9	—	79.1	1.2	18.5	1.2	0.01	0.64	0.57	2,380	13,920	11,140	hvCb or subA
lower 1 ft	D189150	channel (Pit Mine)	1	2.6	16.8	32.8	44.8	5.6	60.0	1.0	26.4	1.1	0.01	0.35	0.74	2,135	10,460		
			2	—	—	33.7	46.0	5.7	61.6	1.0	27.1	1.1	0.01	0.36	0.76	2,215	12,570		
			3	—	—	42.3	57.7	—	78.1	1.3	18.5	1.4	0.01	0.46	0.97	2,340	13,470		
upper 0.3 ft	D221596	core	1	ND	9.6	32.3	48.8	5.2	63.1	1.1	20.5	0.8	0.03	0.43	0.41	2,350	10,990	12,080	hvCb or subA
			2	—	—	35.8	54.2	5.8	70.0	1.2	13.7	0.9	0.03	0.48	0.45	2,610	12,150		
			3	—	—	39.8	60.2	—	77.6	1.3	15.2	1.0	0.03	0.53	0.50	2,530	13,470		
lower 0.6 ft	D221597	core	1	ND	10.8	32.1	46.3	5.1	62.2	1.1	22.1	0.8	0.01	0.51	0.27	2,470	10,880	12,080	hvCb or subA
			2	—	—	36.0	52.0	5.7	69.7	1.2	14.0	0.9	0.01	0.57	0.30	2,760	12,180		
			3	—	—	40.6	59.4	—	78.1	1.3	15.8	1.0	0.01	0.64	0.34	2,870	13,620		
upper 1.8 ft	D221598		1	ND	11.3	31.0	46.6	5.3	62.7	1.0	21.7	0.9	0.01	0.55	0.37	2,760	10,780	11,960	hvCb or subA
			2	—	—	34.9	52.4	5.9	70.7	1.1	13.1	1.0	0.01	0.62	0.41	2,240	12,160		
			3	—	—	39.9	60.1	—	79.5	1.3	15.0	1.1	0.01	0.71	0.47	2,350	13,620		
lower 1.6 ft	D221599	core	1	ND	10.3	32.4	46.9	5.3	61.6	1.0	21.0	0.9	0.01	0.39	0.35	2,620	10,690		
			2	—	—	36.1	52.3	5.9	68.6	1.1	13.2	1.0	0.01	0.44	0.39	2,710	11,900		
			3	—	—	40.8	59.2	—	77.6	1.3	15.0	1.1	0.01	0.50	0.44	2,790	13,460		
Mammoth 1+2																			
lower 7 ft – 0.6 ft	[1]595	channel	1	ND	17.4	31.2	45.1	5.3	5.4	58.0	0.9	27.8	0.5	ND	ND	ND	10,120	10,880	hvCb or subA
Mammoth 2+3																			
lower 0.6 ft of upper 5.6 ft	[2]631	channel	1	ND	17.4	31.2	46.1	5.3	ND	ND	ND	0.4	ND	ND	ND	ND	10,280	10,580	hvCb or subA
lower 5 ft	[2]629	channel	1	ND	18.1	29.6	46.8	5.1	ND	ND	ND	0.6	ND	ND	ND	ND	9,990		
Arithmetic mean, Mammoth coal samples[3]																	2,320		hvCb
			1	ND	15.1	31.8	48.1	7.1	5.5	60.2	1.0	24.8	0.8	0.01	0.40	0.42	2,400	10,370	11,780	or subA
Arithmetic mean, 13 Powder River region coal samples[4]			1	10.1	27.1	39.7	30.4	7.9	8.3	48.5	0.7	35.2	1.4	0.01	1.16	0.21	ND	8,330	9,180	mvC

[1]Two mean numbers for each analysis are in sequence, initial temperature and fluid temperature.
[2]Subbituminous C, subbituminous A, and subchlorobituminous A. Computed according to standards of American Society for Testing and Materials (1973).
[3]Values may not be accurate, as the samples were not analyzed immediately, and may have dried somewhat. These splits of samples from a private company. Values reported here are about 10 per cent higher than company values. The rank, however, remains the same.
[4]These analyses are reported in Warren and others (1971, p. 53).
[5]Calculated using weighted average for each locality.
[6]Derived from Swanson and others (1976, table 2-6). Powder River region of Swanson and others is from Trumbull (1960), and is approximately equivalent to the Powder River basin.

Table 3.—*Major- and minor-oxide and trace-element compositions of the laboratory ash of eight coal samples from the Mammoth coal, compared with Powder River region coal samples*

[Coals were ashed at 525°C. L, less than value shown; N, not detected; leaders (——), not determined; <5, values listed were determined by semiquantitative spectrographic analysis. Spectrographic results for samples D189148-D189151 are to be identified with geometric brackets whose boundaries are 1.2, 0.83, 0.58, 0.38, 0.26, 0.18, 0.12, etc., but are reported arbitrarily as midpoints of those brackets, 1.0, 0.7, 0.5, 0.3, 0.2, 0.15, 0.1, etc. Precision of spectrographic data is approximately one bracket at 68-percent confidence, or two brackets at 95-percent confidence; confidence of values for samples D221596-D221599 ranges between plus 50 percent and minus 33 percent]

| Mammoth coal split | Sample No. | SiO_2 (percent) | Al_2O_3 (percent) | CaO (percent) | MgO (percent) | Na_2O (percent) | K_2O (percent) | Fe_2O_3 (percent) | TiO_2 (percent) | SO_3 (percent) | Ag ppm | As ppm | B ppm | Ba ppm | Be ppm | Cd ppm | Ce ppm | Co ppm | Cr ppm | Cu ppm | F ppm | Ga ppm | Ge ppm | Hg ppm | La ppm | Li ppm | Mn ppm | Mo ppm | Nb ppm | Ni ppm | P ppm | Pb ppm | Sc ppm | Sr ppm | Th ppm | U ppm | V ppm | Y ppm | Yb ppm | Zn

...ns of short tons
...one have only two significant figures. Leaders (—), no coal in this category]

Total	Strip	Underburden (ft) 0–200	Underburden (ft) >200–500	Underburden (ft) >500	Thickness (ft) 2.5–5 Total	Underburden (ft) 0–200	Underburden (ft) >200–500	Underburden (ft) >500	Thickness (ft) >5–10 Total	Underburden (ft) 0–200	Underburden (ft) >200–500	Underburden (ft) >500	Thickness (ft) >10–20 Total	TOTAL	TOTAL
0	5.18	—	—	—	0	—	—	—	0	—	—	—	0	0	0.62
0	0.51	—	—	—	0	—	—	—	0	—	—	—	0	0	1.06
0	12.9	5.23	8.79	0.18	13.8	—	—	—	0	—	—	—	0	13.8	30.3
0	19.2	8.57	5.06	—	8.63	1.37	—	—	1.37	—	—	—	0	10.0	37.8
0	11.1	2.83	—	—	2.83	0.07	—	—	0.07	—	—	—	0	3.00	26.3
0	5.95	7.35	3.27	0.81	10.5	6.77	0.73	—	7.50	—	—	—	0	18.0	25.0
0	0	0.11	—	—	0.11	—	—	—	0	—	—	—	0	0.11	0.11
0	[1]49.8	24.1	11.7	0.18	36.0	8.21	0.73	0	8.94	0	0	0	0	44.9	121
0	10.3	1.90	0.39	—	2.29	—	—	—	0	—	—	—	0	2.29	23.2
0	3.01	—	—	—	0	—	—	—	0	—	—	—	0	0	7.59
0	21.3	1.90	0.39	0	2.29	0	0	0	0	0	0	0	0	2.29	30.8
0	4.10	1.57	—	—	1.57	—	—	—	0	—	—	—	0	1.57	11.3
0	3.78	—	—	—	0	—	—	—	0	—	—	—	0	0	18.9
0	5.81	2.17	0.34	—	2.51	—	—	—	0	—	—	—	0	2.51	11.9
0	8.09	0.30	—	—	0.30	—	—	—	0	—	—	—	0	0.30	0.81
0	0	0.08	—	—	0.08	—	—	—	0	—	—	—	0	0.08	0.08
0	13.8	4.12	0.34	0	4.46	0	0	0	0	0	0	0	0	4.46	41.1
0	0.64	0.15	—	—	0.15	—	—	—	0	—	—	—	0	0.15	0.87
0	2.29	0.60	0.31	0.58	1.89	—	—	—	0	—	—	—	0	1.89	4.33
0	3.03	0.95	0.31	0.58	1.84	0	0	0	0	0	0	0	0	1.84	5.20
0	16.9	5.01	0.65	0.58	6.30	0	0	0	0	0	0	0	0	6.30	40.2
0.61	38.0	—	—	—	0	9.08	—	—	9.08	—	—	—	0	9.08	[2]85.0
12.7	48.4	—	—	—	0	—	0.03	0.84	0.87	—	0.03	3.36	3.39	4.26	121
2.89	56.3	—	—	—	0	29.1	0.05	0.06	29.2	—	—	—	0	29.2	[3]105
33.9	45.4	—	—	—	0	—	2.58	1.14	3.64	0.31	6.88	3.53	10.5	14.1	71.3
0	0	—	—	—	0	5.23	—	—	5.23	—	—	—	0	5.23	5.23
69.3	194	0	0	0	0	43.4	2.58	2.04	48.0	0.31	6.72	8.89	13.9	61.9	[4]392
2.16	2.16	—	—	—	0	—	—	—	0	—	—	—	0	0	3.76
11.7	72.8	—	—	—	0	—	—	0.50	0.50	0.14	3.57	6.48	10.2	10.7	38.9
13.9	25.0	0	0	0	0	0	0	0.50	0.50	0.14	3.57	6.48	10.2	10.7	42.7
83.2	294	0	0	0	0	43.4	2.58	2.54	48.5	0.45	10.3	13.4	24.1	72.8	[4]434
0	0.77	—	—	—	0	—	—	—	0	—	—	—	0	0	1.24
0	23.9	—	—	—	0	11.5	13.4	0.31	25.2	—	—	—	0	25.2	53.2
0	0.55	0.02	—	—	0.02	—	—	—	0	—	—	—	0	0.02	0.25
0	7.47	0.12	—	—	0.12	2.57	—	—	2.57	—	—	—	0	2.69	15.7
0	14.9	—	—	—	0	14.6	1.08	0.03	19.7	—	—	—	0	19.7	38.1
0	47.1	0.14	0	0	0.14	28.7	18.5	0.34	47.5	0	0	0	0	47.6	108
87.5	87.5	—	—	—	0	—	—	—	0	—	0.46	—	0.46	0.46	171
34.0	34.0	—	—	—	0	—	—	—	0	1.45	5.30	—	6.75	6.75	52.8
23.4	23.4	—	—	—	0	—	—	—	0	—	—	—	0	0	40.1
[5]45	145	0	0	0	0	0	0	0	0	1.45	5.76	0	7.21	7.21	263
0	0	—	—	—	0	—	—	—	0	—	—	—	0	0	1.82
56.4	56.4	—	—	—	0	—	—	—	0	1.77	0.05	—	1.82	1.82	80.6
5.87	5.87	—	—	—	0	—	—	—	0	—	—	—	0	0	10.7
87.3	87.3	0	0	0	0	0	0	0	0	1.77	0.05	0	1.82	1.82	93.2
[6]94	308	0	0	0	0	0	0	0	0	3.22	5.81	0	9.03	9.03	367
271	561	31.2	12.1	0.77	44.7	80.3	21.8	2.88	105	3.67	16.1	13.4	33.1	183	1,100

[1] Includes 0.3 million short tons of coal in the Strip category.
[2] Includes 0.2 million short tons of coal in the Strip category.
[3] Includes 0.1 million short tons of coal in the Strip category.
[4] Includes 0.2 million short tons of coal in the Strip category.
[5] Includes 0.1 million short tons of coal in the Strip category.
[6] Includes 0.2 million short tons of coal in the Strip category.

*—Calculated according to kriging method (table adapted from Pierce and others, 1983)

RESOURCES (95 percent confidence interval may be computed using number in parentheses) Thickness (ft) 2.5–5	>5–10	>10–20	TOTAL
—	—	—	0
—	1.04 (±0.18)	—	1.04
15.3 (±0.77)	17.1 (±0.86)	—	32.4
—	43.6 (±1.34)	—	43.6
4.26 (±0.17)	24.2 (±0.97)	—	28.5
19.1 (±2.10)	1.62 (±0.18)	—	20.7
—	5.26 (±0.58)	—	5.26
38.7	87.8	0	126
17.0 (±2.71)	5.12 (±0.82)	—	22.1
9.86 (±1.28)	—	—	9.86
26.7	5.12	0	32.0
28.7 (±2.87)	1.71 (±0.17)	—	30.4
23.4 (±1.17)	—	—	23.4
7.18 (±1.36)	—	—	7.18
—	—	—	0
—	—	—	0
59.3	1.71	0	61.0
0.94 (±0.40)	—	—	0.94
5.69 (±1.94)	—	—	5.69
6.63	0	0	6.63
65.9	1.71	0	67.6
—	50.1 (±1.90)	—	50.1
—	105 (±1.04)	17.0 (±0.17)	122
4.23 (±0.08)	87.5 (±1.75)	—	91.7
—	49.2 (±0.98)	17.6 (±0.35)	66.8
1.39 (±0.44)	0.44 (±0.14)	—	1.83
5.62	332	34.6	372
—	3.14 (±2.82)	—	3.14
—	15.3 (±0.31)	22.6 (±0.56)	37.9
0	18.4	22.6	41.0
5.62	350	57.2	413
—	7.41 (±3.27)	—	7.41
—	54.0 (±4.32)	—	54.0
0.38 (±0.32)	—	—	0.38
0.58 (±0.07)	10.4 (±1.97)	—	17.0
—	31.3 (±4.07)	16.6 (±2.16)	47.9
0.92	103	16.6	121
—	—	173 (±0.86)	173
—	—	52.5 (±0.52)	52.5
—	—	41.0 (±0.41)	41.0
0	0	267	267
—	—	2.74 (±0.66)	2.74
—	—	84.4 (±0.84)	84.4
—	—	11.2 (±0.34)	11.2
0	0	98.3	98.3
0	0	395	395
138	540	430	[7]1,128

[7] Includes resources for T. 8 N., R. 25 E., 0.21 million short tons for thickness of 5–10 ft.

Table 3.—Major- and minor-oxide and trace-element compositions of the laboratory ash of eight coal samples from the Mammoth coal, compared with Powder River region coal samples

Coals were ashed at 525°C. L, less than value shown; N, not detected; leaders (—), not determined. <5, values noted were determined by semiquantitative spectrographic analysis. Spectrographic results for samples D189148–D189151 are to be identified with geometric brackets whose boundaries are 1.2, 0.83, 0.56, 0.38, 0.26, 0.18, 0.12 etc., but are reported arithmetically as midpoints of those brackets, 1.0, 0.7, 0.5, 0.3, 0.2, 0.15, 0.1, etc. Precision of spectrographic data is approximately one bracket at 68 percent confidence, or two brackets at 95-percent confidence; confidence of values for samples D221596–D221599 ranges between plus 50 percent and minus 33 percent]

Sample No.	Ash (percent)	SiO2 (percent)	Al2O3 (percent)	CaO (percent)	MgO (percent)	Na2O (percent)	K2O (percent)	Fe2O3 (percent)	SO3 (percent)	Ag-S ppm	B-S ppm	Ba-S ppm	Be-S ppm	Cd ppm	Ce-S ppm	Co ppm	Cr ppm	Cu ppm	F ppm	Ga-S ppm	Ge-S ppm	La-S ppm	Li ppm	Mn ppm	Mo-S ppm	Nb-S ppm	Ni-S ppm	Pb ppm	Sc-S ppm	Sr-S ppm	Th ppm	U ppm	V-S ppm	Yb-S ppm	Y-S ppm	Zn ppm	Zr-S ppm
+2																																				
1 m	D189151	9.8	32	20	11	1.9	0.23	0.27	8.0	1.0	12	N	500	1,000	5	1.0	N	99	20	N	N	150	100	10	N	20	25	15	2,000	70	50	5	100	20	200
1 m	D189150	7.1	34	22	7.7	2.7	28	26	11	97	11	N	500	1,000	7	1.0	N	95	50	20	N	N	130	100	10	N	15	50	10	1,500	70	50	5	75	150
+2																																				
0.6 m	D189149	10.5	29	17	23	1.7	0.16	0.23	7.3	0.85	8.7	N	200	1,000	N	1.0	N	92	20	N	N	67	620	10	N	15	65	10	1,500	70	50	5	70	150	
ft	D189148	8.6	28	16	14	2.6	18	28	17	83	12	N	500	1,000	10	1.0	N	78	30	20	70	70	470	70	N	10	40	20	2,000	70	70	7	44	150	
+2+3																																				
1 m	D221596	8.5	41	25	6.0	1.2	2.6	0.37	7.3	0.94	----	0.921	300	5,100	5.7	1.0	170	86	42	7.4	67	130	370	12	82	27	41	16	2,700	120	62	5.2	130	1,100	
3 m	D221597	9.9	45	28	4.9	1.0	2.4	42	4.6	90	----	521	340	3,200	8.9	1.0	190	95	43	12	85	160	330	7.6	62	31	51	21	2,400	160	90	8.1	61	990	
+2+3																																				
3 m	D221598	9.2	41	25	5.5	1.5	2.8	0.79	9.0	1.2	----	0.97	350	2,800	6.5	2.0	160	77	36	6.7	64	110	370	16	43	27	29	15	2,000	150	55	4.9	58	720	
4 m	D221599	12.1	45	28	4.1	0.9	1.9	41	4.9	92	----	521	240	1,700	8.7	1.0	180	88	57	11	68	130	240	9.1	57	28	63	19	2,100	110	67	5.5	52	760	
...m: Mammoth																																				
...er .150 Powder		8.9	38	22	9.5	1.1	1.3	0.46	9.0	0.86	11.4	0.931	280	4,000	7.7	1.0	1,700	88	54	131	771	120	420	12	166	22	410	16	2,200	110	62	5.4	85	520	
...ole samples		9.9	35	14	10	4.0	1.8	0.50	7.3	0.68	17	----	----	----	----	0.8	----	123	----	----	----	58	----	----	----	----	60	----	----	----	----	----	----	----	308	----

...g weighted average for each layer
...Hansen (1971, table 6A). Powder River region—of Hatch and Swanson as from Trumbull (1960), and is approximately equivalent to the Powder River basin.

Figure 4.—Content of 40 elements in eight coal samples from the Mammoth coal, reported on whole-coal basis, compared with Powder River region coal samples

[As, F, Hg, Sb, Se, Th, and U values are from direct determinations on air-dried (32°C) coal; remaining analyses calculated from determinations on ash; <, less than; determined by semiquantitative spectrographic analysis (see table 3); L, less than value shown; N, not detected; leaders (—), not determined]

Sample No.	Si (percent)	Al (percent)	Ca (percent)	Mg (percent)	Na (percent)	K (percent)	Fe (percent)	Ti (percent)	As ppm	B-S ppm	Ba-S ppm	Be-S ppm	Cd ppm	Ce-S ppm	Co ppm	Cr ppm	Cu ppm	F ppm	Ga-S ppm	Ge-S ppm	Hg ppm	La-S ppm	Li ppm	Mn ppm	Mo-S ppm	Nb-S ppm	Ni-S ppm	Pb ppm	Sb ppm	Sc-S ppm	Se ppm	Sr-S ppm	Th ppm	U ppm	V-S ppm	Yb-S ppm	Y-S ppm	Zn ppm	Zr-S ppm
D189151	1.2	0.65	0.66	0.094	0.014	0.019	0.50	0.050	N	2.2	50	500	0.5	0.084	N	1.0	2.9	8.0	35	1.5	N	0.11	N	13	32	1	N	2	2.8	0.40	1.5	0.105	150	1.5	1.2	7	0.5	0.5	13	15
D189150	1.5	63	35	11	015	021	55	041	N	1.3	30	300	5	0113	N	1.3	2.5	6.6	28	2	N	0.04	N	8.4	28	7	N	1	3.6	43	1	40	100	1.5	1.1	5	3	3	5.3	10
D189149	1.4	0.56	1.1	0.15	0.017	0.020	0.54	0.053	N	3.9	20	300	N	0.115	N	1.1	3.3	9.7	20	2	N	0.11	N	9.1	65	1.7	N	1.5	4.7	0.40	1	0.52	150	1.5	1.7	7	0.5	0.5	8.0	15
D189148	74	55	86	090	033	038	78	032	N	2.1	30	500	7	0.080	N	1.2	2.5	5.1	20	2	1.5	07.5	4.6	29	1.5	N	7	2.8	1.3	1.5	.25	150	1.2	1.4	5.5	5	5	2.8	10
D221596	1.7	1.2	0.38	0.064	0.17	0.027	0.45	0.050	0.0621	1.8	27	460	0.51	0.0891	15	0.76	2.8	7.7	26	2.7	0.08	0.12	6.0	12	33	1.1	5.5	2.4	3.1	0.87	1.4	0.98	240	1.9	1.4	11	5.5	0.46	10	98
D221597	2.0	1.4	34	058	17	034	31	052	0881	2.0	33	310	85	0961	18	1.1	3.8	9.1	30	4.1	1.2	07.2	6.2	15	31	73	8.0	3.0	4.5	54	2.0	74	230	2.2	1.4	15	8.8	59	5.9	95
D221598	1.5	1.0	0.36	0.051	0.18	0.031	0.59	0.064	0.0808	2.1	32	340	0.63	0.118	15	0.75	2.6	11	25	3.3	0.82	0.67	5.9	10	34	1.5	4.0	2.5	2.6	0.46	1.4	0.54	240	1.1	1.2	14	5.1	0.46	5.4	66
D221599	2.5	1.8	35	060	17	041	41	067	111	1.9	41	490	86	126	22	97	3.7	11	25	6.9	1.3	06	8.3	18	29	1.1	8.9	3.1	5.4	1.2	2.3	----	250	2.5	1.4	21	8.1	67.1	1.1	91
...m	1.5	1.1	0.66	0.083	0.094	0.030	0.52	0.051	0.0986	2.2	33	410	0.671	0.103	170	1.1	3.0	7.9	23	3.2	1.1	0.08	8.4	11	35	1.1	5.61	2.1	3.1	0.74	1.5	0.565	190	1.6	1.3	10	5.6	0.69	7.5	58
...er	1.6	0.78	1.1	0.21	0.11	0.048	0.54	0.041	----	3	70	300	0.7	0.09	----	2	7	11.2	40	3	----	0.11	----	5.9	51	2	1.5	5	6.4	0.6	2	1.0	200	4.3	0.9	15	5	0.5	20	15

...h of overburden, 372 million ...ons and 120 million short tons ...verburden is about 900 ft in the ...verburden closures.
...ers T. 6 N., R. 27 E., with 435 ...ge resources 140–180 million ...26 E., and T. 7 N., R. 27 E. The ...mmoth coal bed each have less

...mining should be considered ...certain by channel and splay ...both J. Horne and others (1977, ...) where splay deposits occur ...30 ft (9 m) thick, and have a rider ...e top of the splay, severe roof ...ming. About half of Mammoth ...may be delineated by overlaying ...utcrop of the channel and splay ...ss series.

THICKNESS OF COAL BELOW (IN FEET) | THICKNESS

705+–845 feet

890–1,210 feet

...ember (part)

...Mammoth coal bed and other ...he Bull Mountain coal field, ...1917).

1:50,000
2 0 2 3 MILES
2 0 2 3 KILOMETERS
...TERVAL 20 FEET
...VERTICAL DATUM IS MSL

COAL QUALITY

Based on analyses of 11 samples at six localities (table 2), the Mammoth coal contains an average (arithmetic mean) of 31.8 percent volatile matter, 7.1 percent ash, and 0.8 percent sulfur, about half of which is pyritic and half organic. Its apparent rank is subbituminous A to high-volatile C bituminous, as the heat of combustion on an as-received, moist, mineral-matter-free basis ranges from 10,580 to 12,080 Btu/lb and averages 11,260 Btu/lb. Vitrinite reflectance values of 0.4–0.5 percent (Daniel, 1982) on coal samples from the same localities as the first four localities listed on table 2 indicate the same range in apparent rank reported here. The relationship of vitrinite reflectance to coalification stages is discussed in Davis (1978) and summarized on table 4 of that publication.

The Mammoth coal of the Bull Mountain basin is of higher quality than Powder River basin coals deposited at about the same time, before the individual basins formed. Mammoth coal is of higher apparent rank (Powder River region coals are, on the average, subbituminous C), and the sulfur content is about half that of the Powder River region coal (table 2, last row). Furthermore, trace-element analyses of eight Mammoth coal samples from four localities (tables 3 and 4), when compared with Powder River region coal samples (last row, both tables), show that the Mammoth samples have about half as much of the commonly considered potentially toxic B, F, Mo, Pb, and Se. Toxicity hazards from environmental concentrations of these elements are discussed in Gough and others (1979). There may be fewer such hazards with the Mammoth coal than with the Powder River region coals. Only two elements occur in the Mammoth samples in considerably greater concentration than in the Powder River region (in fact, they are three to four times more abundant): Nb and Zr. The larger amounts of these elements, probably held in the heavy minerals, may be due to the Mammoth coal bed area having been closer to early Tertiary sources of volcanic ash than the Powder River area. Nb and Zr are unlikely environmental hazards.

ACKNOWLEDGMENTS

I very much appreciate Ricky T. Hildebrand's preparation of tables 3 and 4 from analytical data contributed by the following laboratory personnel in the USGS: J. W. Baker, A. J. Bartel, C. M. Ellis, B. A. Keaten, R. J. Knight, S. Lasater, M. J. Malcolm, V. M. Merritt, H. T. Millard, Jr., H. G. Neiman, G. D. Shipley, V. C. Smith, J. Taggart, J. A. Thomas, B. Vaughn, and J. S. Wahlberg.

The following companies were acknowledged in part A of this series for the drill-hole data they provided, and I thank them again here: the Burlington Northern Railroad, the Meridian Land and Mineral Company, the Lousiana Land and Exploration Company, The Consolidation Coal Company, and the Montana Bureau of Mines and Geology.

REFERENCES CITED

American Association of Petroleum Geologists, 1972, Geological highway map of the northern Rocky Mountain region: Tulsa, Okla., American Association of Petroleum Geologists, scale approx. 1:1,900,800.

American Society for Testing and Materials, 1973, Standard specification for classification of coals by rank, in Annual book of ASTM standards, 1973 (designation D388–66, reapproved 1972): American National Standards Institute, p. 54–58.

Connor, C. W., 1988, Maps showing outcrop, structure contours, cross sections, and isopachs of partings—Mammoth coal bed, Paleocene Tongue River Member of the Fort Union Formation, Bull Mountain coal field, south-central Montana: U.S. Geological Survey Coal Investigations Map C-126–A, scale 1:50,000.

Daniel, J. A., 1982, Petrography of the Mammoth coal seam, Bull Mountain basin, Musselshell County, Montana, in Gurgel, K. D., ed., 1982 Symposium on the geology of Rocky Mountain coal: Utah Geological and Mineral Survey Bulletin 118, p. 168–178.

Davis, Alan, 1978, The reflectance of coal, in Karr, Clarence, Jr., ed., Analytical methods for coal and coal products, v. I: Academic Press, Inc., p. 27–81.

Gough, L. P., Shacklette, H. T., and Case, A. A., 1979, Element concentrations toxic to plants, animals, and man: U.S. Geological Survey Bulletin 1466, 80 p.

Hatch, J. R., and Swanson, V. E., 1977, Trace elements in Rocky Mountain coals, in Murray, D. K., ed., Geology of Rocky Mountain coal, Proceedings of the 1976 symposium: Colorado Geological Survey Resource Series 1, p. 143–163.

Horne, J. C., Howell, D. J., Baganz, B. P., and Ferm, J. C., 1977, Splay deposits as an economic factor in coal mining, in Hodgson, H. E., ed., Proceedings of the second symposium on the geology of Rocky Mountain coal—1977: Colorado Geological Survey Resource Series 4, p. 89–100.

Mousset-Jones, P. F., ed., 1980, Geostatistics: McGraw Hill, 168 p.

Pierce, F. W., Grundy, W. D., Connor, C. W., and Marbeau, J. P., 1983, Geostatistical study of three coal deposits in the western United States: Proceedings, First Conference on Use of Computers in the Coal Industry, Department of Mining Engineering, Morgantown, W. Va., West Virginia University, p. 359–373.

Swanson, V. E., Medlin, J. H., Hatch, J. R., Coleman, S. L., Wood, G. H., Jr., Woodruff, S. D., and Hildebrand, R. T., 1976, Collection, chemical analysis, and evaluation of coal samples in 1975: U.S. Geological Survey, Open-File Report 76–468, 503 p.

Trumbull, James, 1960, Coal fields of the United States: U.S. Geological Survey map, scale 1:5,000,000.

Wood, G. H., Jr., Kehn, T. M., Carter, M. D., and Culbertson, W. C., 1983, Coal resource classification system of the U.S. Geological Survey: U.S. Geological Survey Circular 891, 65 p.

Woolsey, L. H., Richards, R. W., and Lupton, C. T., 1917, The Bull Mountain coal field, Musselshell and Yellowstone Counties, Montana: U.S. Geological Survey Bulletin 647, 218 p.

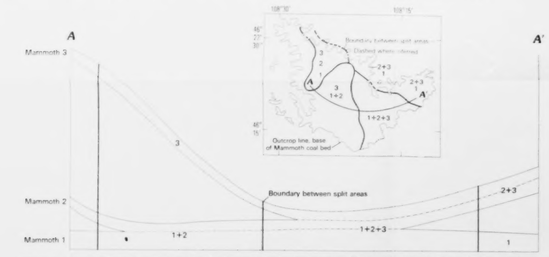

Figure 3.—Generalized cross section (see inset for location) showing designations of Mammoth coal splits. Note that the boundaries between split areas are drawn where a parting exceeds the thickness of the split either above or below.

Figure 4.—Outcrop and locality map, Mammoth coal bed.

COAL SPLITS, COAL RESOURCES, AND COAL QUALITY—
...ER MEMBER OF THE FORT UNION FORMATION,

DEPARTMENT OF THE INTERIOR
U.S. GEOLOGICAL SURVEY

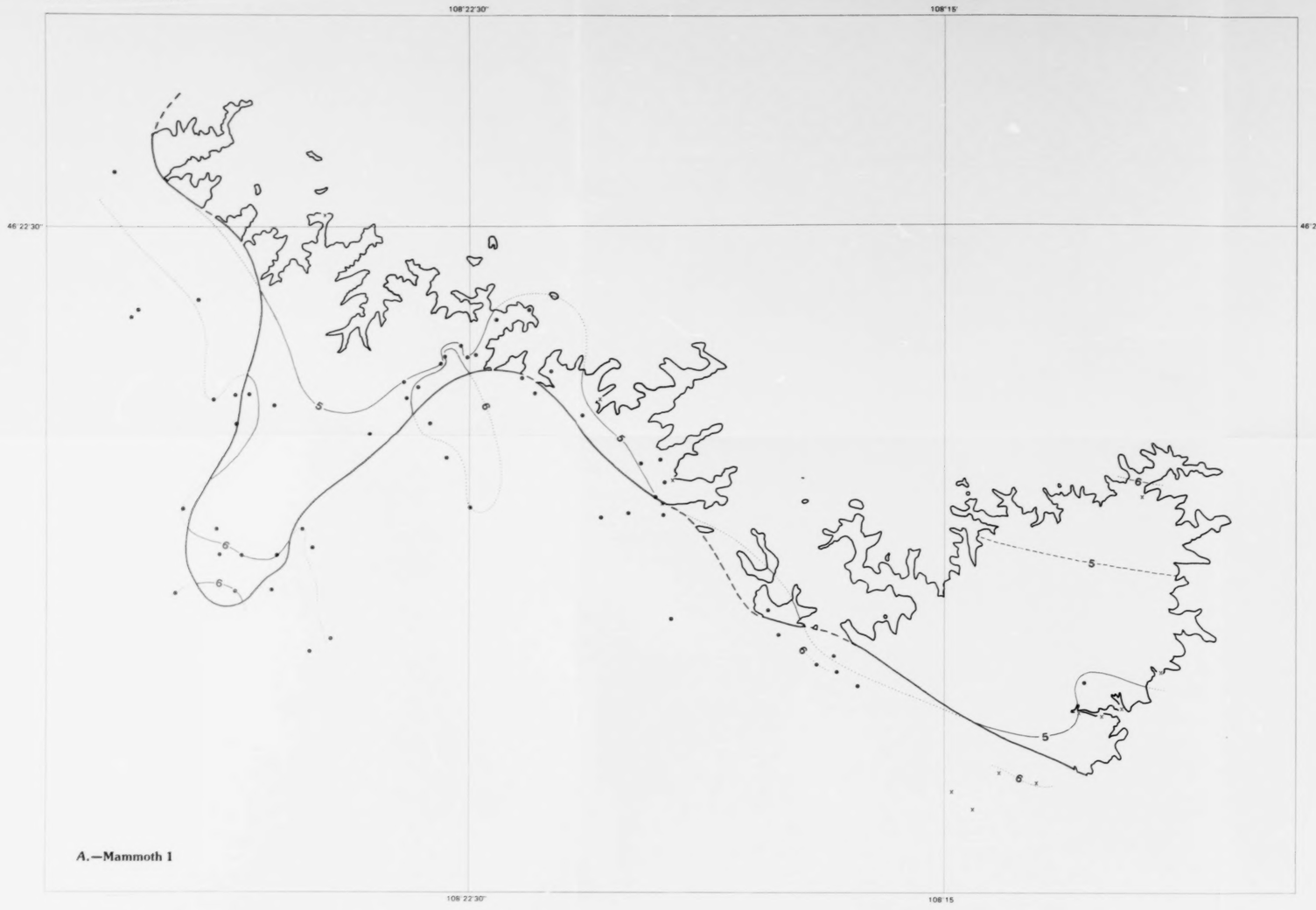

A.—**Mammoth 1**

B.—**Mammoth 2**

EXPLANATION

Outcrop—Drawn on base of Mammoth coal bed

Split boundary—See figure 5

Drill-hole (•) or surface (×) locality—Only localities used in constructing each isopach map are shown on that map. Locality numbers shown on figure 4

Isopachs—Showing thickness of coal, in feet. Dashed where inferred, dotted where projected into adjacent area where split can be identified or where projected beyond outcrop

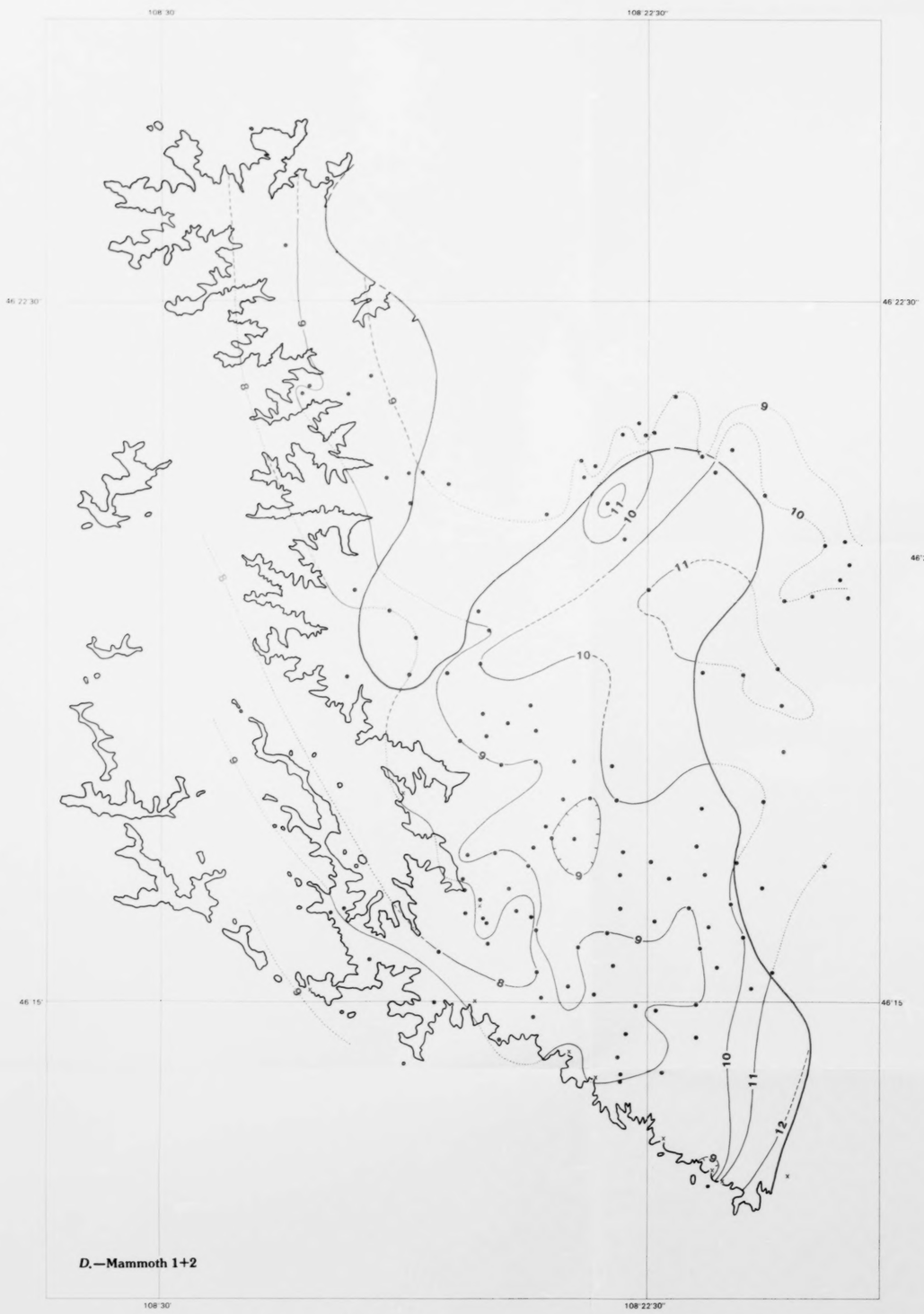

D.—**Mammoth 1+2**

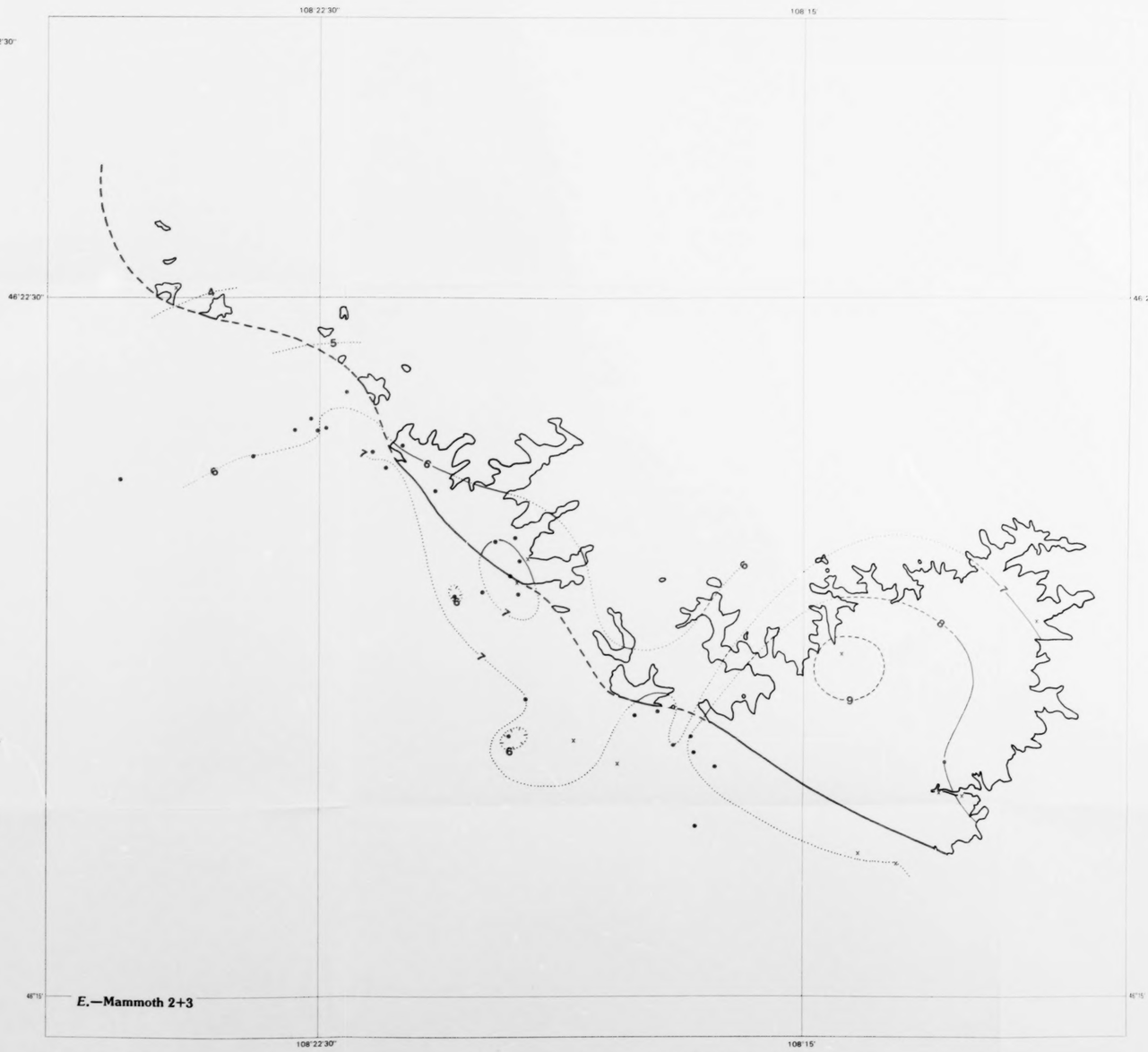

E.—**Mammoth 2+3**

SCALE 1:50 000

1 ½ 0 1 2 3 MILES

1 .5 0 1 2 3 KILOMETERS

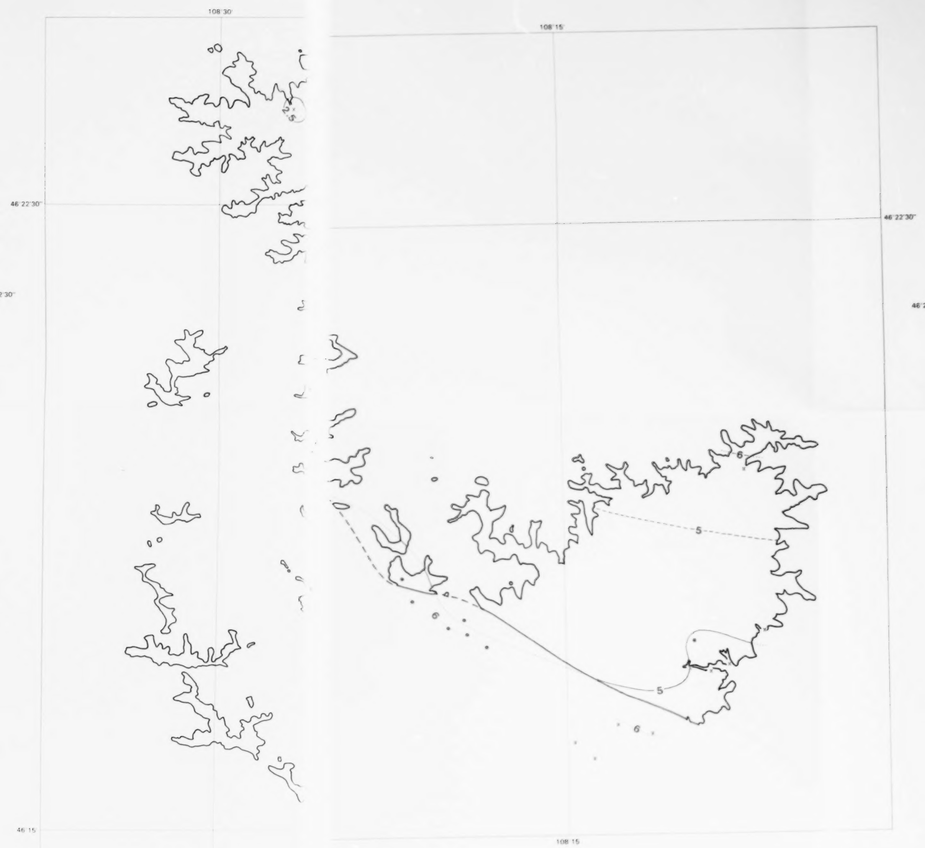

C.—Mammoth 3

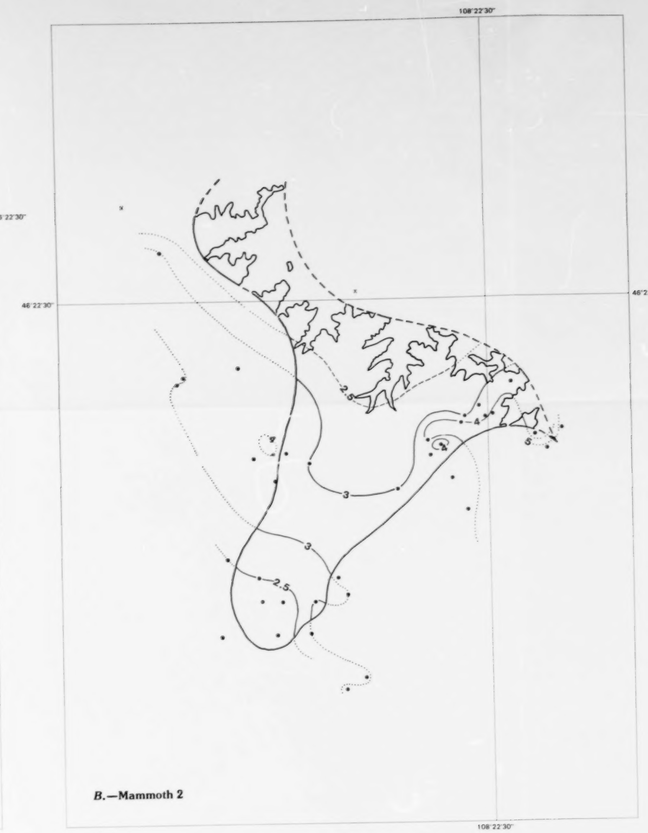

B.—Mammoth 2

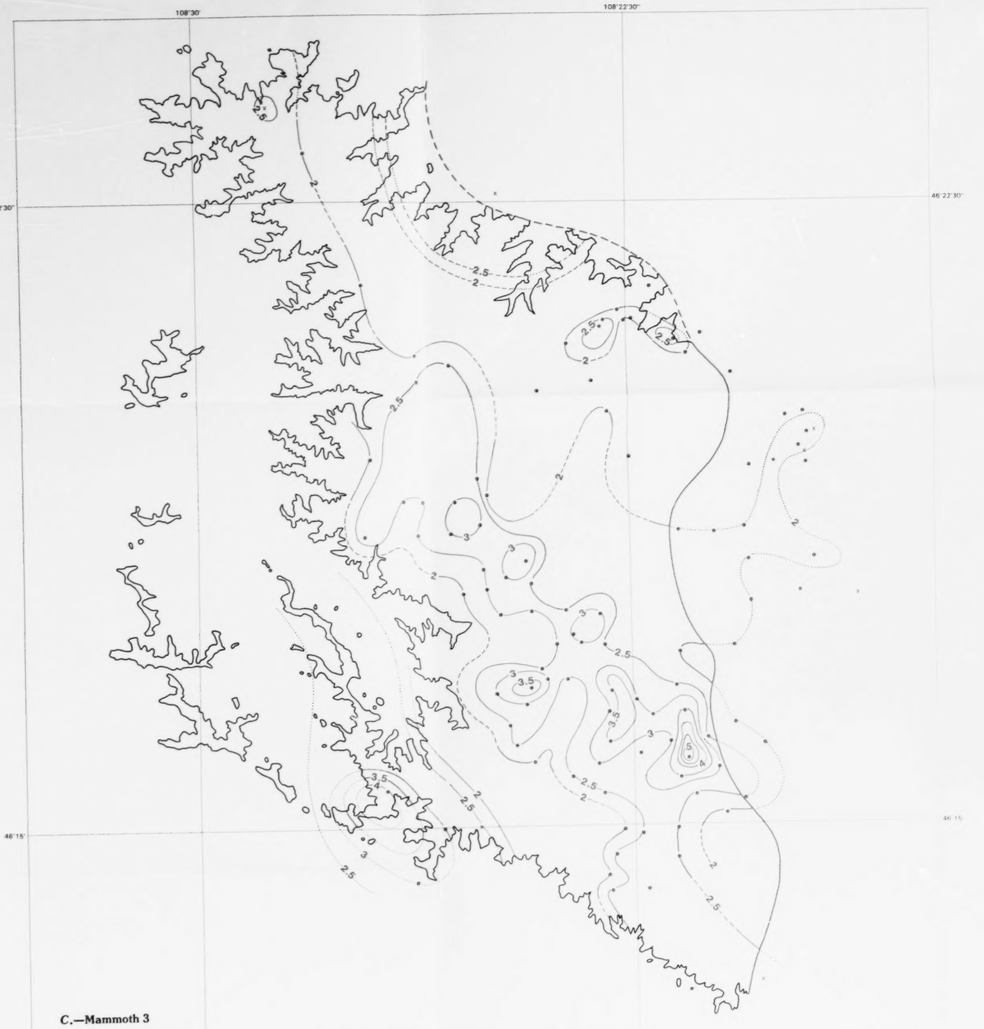

C.—Mammoth 3

EXPLANATION

Outcrop—Drawn on base of Mammoth coal bed

Split boundary—See figure 5

Drill-hole (●) or surface (○) locality—Only localities used in constructing each isopach map are shown on that map. Locality numbers shown on figure 4

Isopachs—Showing thickness of coal, in feet. Dashed where inferred, dotted where projected into adjacent area where split can be identified or where projected beyond outcrop

F.—Mammoth 1+2+3

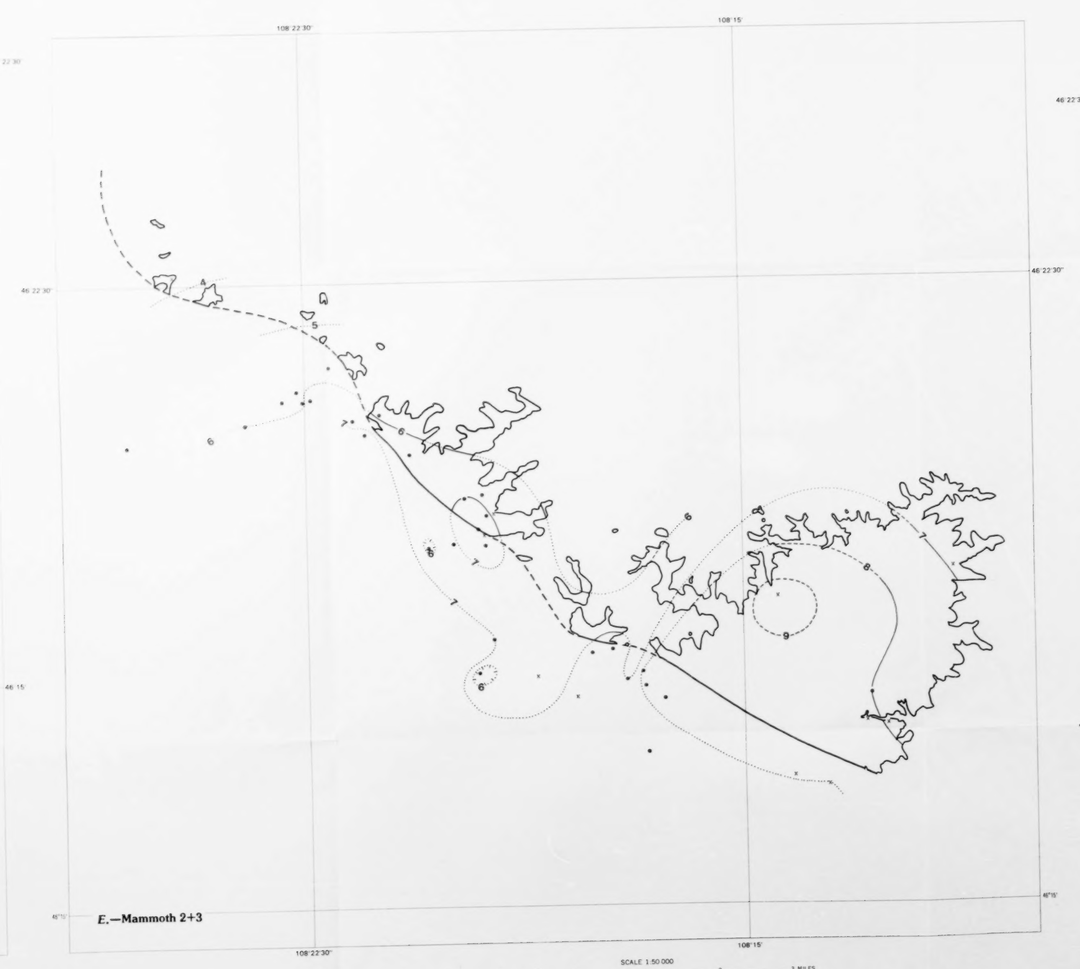

E.—Mammoth 2+3

SCALE 1:50 000

1 ½ 0 1 2 3 MILES

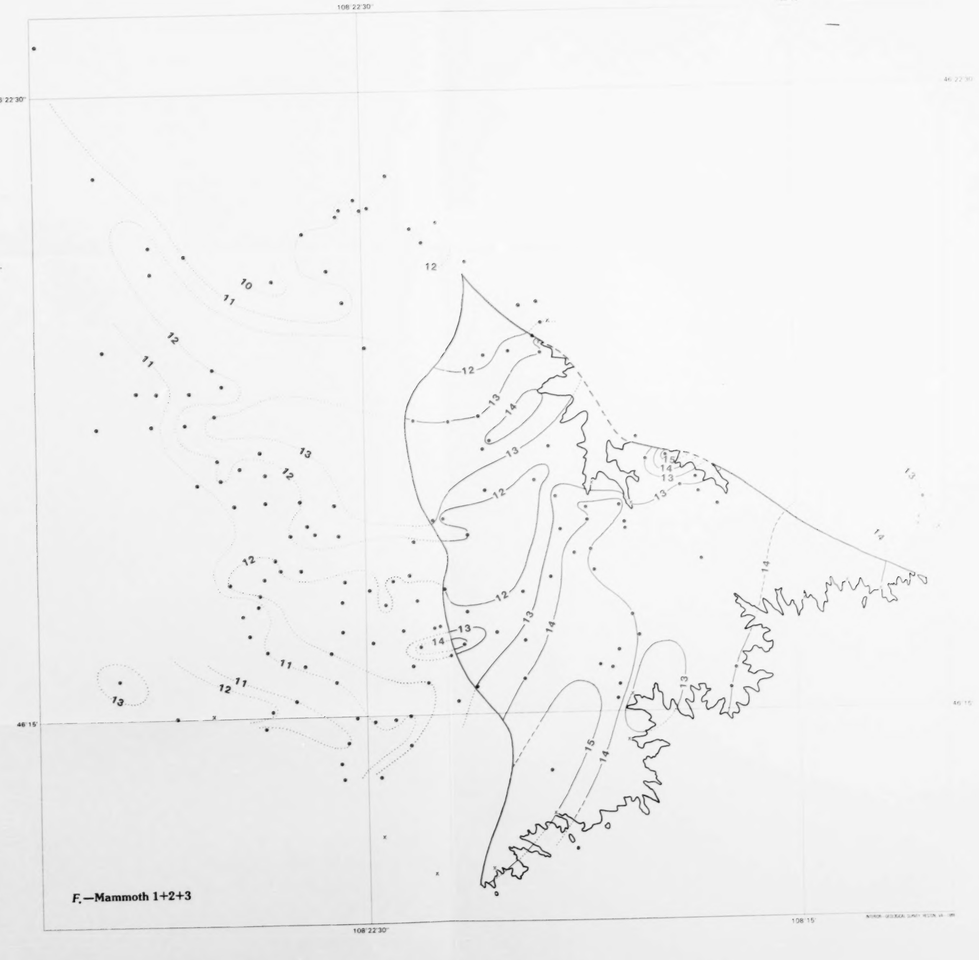

F.—Mammoth 1+2+3

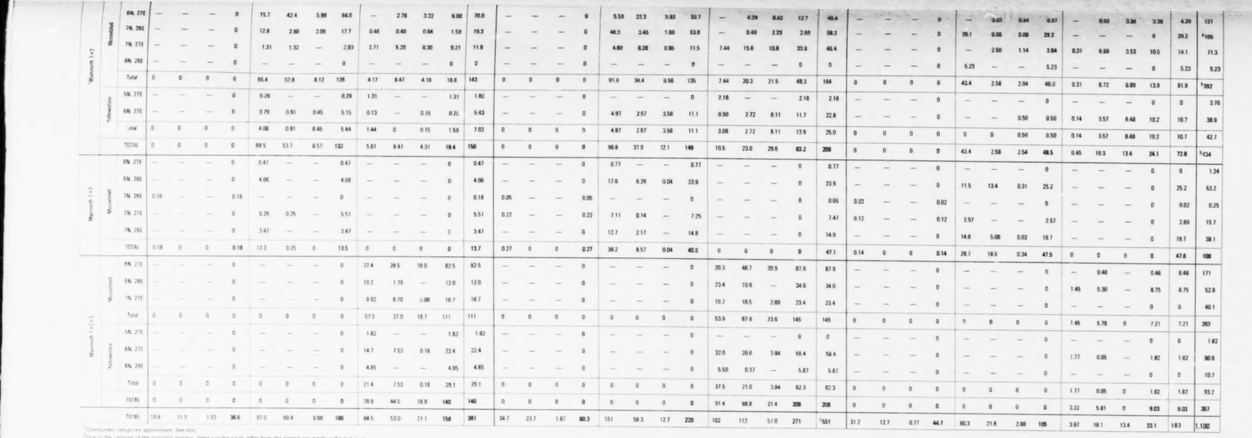

Table 2.—*Proximate, ultimate, and associated analyses of 11 samples of Mammoth coal, compared with Powder River region coal samples*

[Original moisture content may be slightly more than shown because samples were collected and transported in plastic bags to avoid metal contamination. Form of analyses: 1, as received; 2, moisture free; 3, moisture and ash free. Samples D189148-D189151 analyzed by Coal Analysis Section, U.S. Bureau of Mines, Pittsburgh, Pa.; D221596-D221599 by U.S. Department of Energy, 5799 6828 6831 by U.S. Geological Survey. Values right of brace are weighted average, as-received basis, for upper and lower parts of a coal bed at a single locality. Kcal. kg=0.556 (Btu./lb.). Cn=Tr.–32=1.8. Leaders (—), not applicable; ND, not determined]

Locality	Mammoth coal split	Sample No.	Sample type	From top of analysis (in.)	Air dry loss (percent)	Proximate analyses (percent): Moisture	Volatile matter	Fixed C	Ash	Ultimate analyses (percent): H	C	N	O	S	Forms of sulfur (percent): Sulfate	Pyritic	Organic	Fusibility of ash (°F)	Heat of combustion (Btu/lb.): as-received	moist, mineral-matter-free	Apparent rank[1]
MA-179	Mammoth 1+2	D189151		upper 5 ft	1.8	17.1	32.7	41.7	8.5	5.8	56.7	1.0	27.0	1.0	0.01	0.35	0.63	2,400	11,850		
					2		39.5	50.3	10.2	4.7	68.5	1.2	14.2	1.2	.01	.43	.76	2,400	11,850		
					3		44.0	56.0	—	5.3	76.3	1.3	15.9	1.3	.01	.48	.85	2,575	13,240		
		D189150	channel (Dry Cr. Mine)	lower 5 ft	2.9	17.6	31.8	44.4	5.8	5.7	58.0	1.1	27.4	1.1	.01	.37	.71	2,295	10,790	10,960	HvCb or subA
					2		38.6	54.3	ND	5.0	71.7	1.2	14.3	.9	.01	.44	.45	2,345	12,500		
					3		41.6	58.4		5.3	77.1	1.3	15.3	1.0	.01	.47	.48	2,425	13,460		
MA-178	Mammoth 1+2	D189149		upper 3 ft	2.4	18.2	32.4	42.8	8.5	5.7	56.0	0.9	26.0	0.9	0.01	0.46	0.42	2,195	10,040		
					2		39.7	52.2	10.1	4.7	68.3	1.1	13.5	1.1	.01	.56	.50	2,260	11,950		
					3		43.2	56.8	—	5.1	74.3	1.2	14.6	1.2	.01	.61	.54	2,360	13,340		
	Mammoth 1+2+3																			11,140	HvCb or subA
	Mammoth 1+2	D189148	channel (Pit. Mine)	lower 5 ft	2.6	16.8	32.8	44.8	5.6	6.0	58.0	1.0	26.4	1.2	.01	.39	.43	2,135	10,460		
					2		39.4	53.9	6.7	6.9	72.0	1.2	13.8	1.5	.01	.51	.54	2,215	12,510		
					3		42.2	57.8		7.3	77.1	1.3	14.8	1.5	.01	.56	.58	2,305	13,470		
MA-180	Mammoth 1+2+3	D221596	core	upper 6.3 ft	ND	9.6	32.3	48.0	8.8	5.2	63.1	1.1	20.9	0.9	0.01	0.43	0.41	2,350	10,980		
							39.3	53.5	9.8	4.6	69.6	1.2	13.7	.9	.01	.46	.46	2,440	12,150		
							40.2	59.8	—	5.1	77.4	1.3	15.2	1.0	.01	.53	.54	2,530	13,470	12,080	HvCb
		D221597	core	lower 6.3 ft	ND	10.6	31.1	46.6	8.8	5.3	62.2	1.1	22.1	1.1	.01	.25	.31	2,470	10,800		
							35.0	54.2	9.9	4.9	69.7	1.2	14.0	.7	.01	.28	.41	2,560	12,100		
							39.9	60.1	—	5.5	77.3	1.3	15.6	.8	.01	.31	.45	2,670	13,420		
	Mammoth 1+2	D221598	core	upper 7.9 ft	ND	11.3	31.6	49.4	8.3	5.3	62.7	1.0	21.7	0.9	0.01	0.55	0.37	2,180	10,780		
							34.8	55.7	9.5	4.6	70.7	1.1	14.5	.7	.01	.52	.41	2,270	12,080		
							38.5	61.5	—	5.0	78.1	1.2	15.7	.8	.01	.58	.46	2,330	13,420		
	Mammoth 1+2+3																			11,950	HvCb or subA
	Mammoth 1+2	D221599	core	lower 8.4 ft	ND	10.3	32.4	48.3	8.9	5.4	63.0	1.0	21.7	0.9	0.01	0.59	0.31	2,620	10,800		
							36.1	53.9	9.9	4.7	70.2	1.1	13.2	.7	.01	.39	.35	2,710	11,900		
							40.0	59.2	—	5.3	77.8	1.3	15.4	.8	.01	.44	.39	2,790	13,460		
	Mammoth 1+2																				HvCb or subA
	Mammoth 2+3	D189151	channel	lower 1 ft of 8.4 ft	4.1[2]	16.6	31.2	45.1	6.3	5.4	58.0	0.9	27.6	0.5	ND	ND	ND	ND	10,120	10,860	
	Mammoth 1+2	D189150	channel	lower 5 ft of upper 8.8 ft	1.6[2]	18.7	32.0	44.6	4.7	3.3	ND	ND	ND	0.4	ND	ND	ND	ND	10,260	10,580	HvCb or subA
	Mammoth 2+3	D189148	channel	lower 8.8 ft	4.6[2]	18.7	29.8	46.8	4.7	3.6	ND	ND	ND	.6	ND	ND	ND	ND	9,850		
	Arithmetic mean, Mammoth coal samples[3]				1	ND	15.1	31.6	48.1	7.1	5.5	60.2	1.0	24.8	0.8	0.61	0.45	0.42	2,320	10,370	11,260	HvCb or subA
																			2,490		
	Arithmetic mean, 13 Powder River region coal samples[3]				1	16.1	27.1	28.7	38.4	1.9	0.3	48.5	0.7	35.2	1.4	0.01	1.10	0.21	ND	8,310	9,180	subC

[1]Rankcoder categories approximate. See text.
[2]Low in the segment of the mounding process; these column totals differ from the posted row totals on the fact sheet.
[3]Included but not plotted are hypothetical resources—1.86 million short tons for thickness of >5–10 ft with overburden of 0–200 ft.
[4]Included but not plotted are hypothetical resources—0.34 million short tons for thickness of >5–10 ft with overburden of 0–200 ft.
[5]These totals include the resources mentioned in footnotes 3 and 4.

Table 3.—*Major- and minor-oxide and trace-element compositions of the laboratory ash of eight coal samples from the Mammoth coal, compared with Powder River region coal samples*

[Coals were ashed at 525°C. L, less than value shown; N, not detected; leaders (—), not determined; –S, values listed were determined by semiquantitative spectrographic analysis. Spectrographic results for samples D189148-D189151 are to be identified with geometric brackets whose boundaries are 1.2, 0.83, 0.56, 0.38, 0.26, 0.18, 0.12, etc., but are reported arbitrarily as midpoints of those brackets, 1.0, 0.7, 0.5, 0.3, 0.2, 0.15, 0.1, etc. Precision of spectrographic data is approximately one bracket at 68 percent confidence, or two brackets at 95 percent confidence; confidence of values for samples D221596-D221599 ranges between plus 50 percent and minus 33 percent]

Locality	Mammoth coal split	Sample No.	SiO_2 (percent)	Al_2O_3 (percent)	CaO (percent)	MgO (percent)	Na_2O (percent)	K_2O (percent)	Fe_2O_3 (percent)	TiO_2 (percent)	SO_3 (percent)	Ag-S ppm	B-S ppm	Be-S ppm	Bi-S ppm	Cd ppm	Ce-S ppm	Co ppm	Cr ppm	Cu ppm	Ga-S ppm	Ge-S ppm	La-S ppm	Li ppm	Mn ppm	Mo-S ppm	Nb-S ppm	Nd-S ppm	Ni-S ppm	Pb ppm	Sc-S ppm	Sn-S ppm	Sr-S ppm	Th-S ppm	V-S ppm	Yb-S ppm	Zn ppm	Zr-S ppm
MA-179	Mammoth 1+2																																				
	upper 5 ft	D189151	8.4	3.2	2.0	1.1	0.23	0.27	8.6	1.0	12	N	500	5,000	5	1.0	N	95	20	N	N	150	380	10	N	30	35	15	2,000	70	50	5	160	350	30	50	5	160	350
	lower 5 ft	D189150	7.1	3.4	2.2	1.7	2.7	.28	.35	.11	.97	.11	N	500	5,000	7	1.0L	N	95	30	N	N	130	510	10	N	15	50	10	1,500	70	50	5	75	150	30	70	5	75	150
	Mammoth 1+2																																				
	upper 2.4 ft	D189148	10.5	.29	.17	.23	.17	.016	.028	.23	7.3	0.85	0.7	N	500	3,000	N	1.0L	N	92	35	N	N	87	620	10	N	15	45	10	1,500	70	50	5	70	150				
	lower 5 ft	D189149	8.6	.24	.18	.14	.24	.16	.28	.17	.82	.12	N	500	7,000	10	1.0L	N	78	30	20	20	70	420	20	N	10	40	20	2,000	70	70	7	44	150				
	Mammoth 1+2+3																																				
	upper 6.7 ft	D221596	8.9	.41	.25	8.0	1.2	2.6	0.37	7.3	0.94	----	920	300	5,100	5.1	1.0L	170	58	42	7.4	67	130	370	12	62	27	42	16	2,700	120	82	5.2	130	1,100				
	lower 6.3 ft	D221597	9.8	.45	.28	4.9	1.0	2.4	.42	4.6	.90	----	920	340	3,200	8.3	1.0L	190	65	43	7.2	85	160	330	7.6	82	31	37	21	2,400	160	90	6.1	81	890				
	Mammoth 1+2+3																																				
	upper 7.9 ft	D221598	8.2	.41	.21	5.5	1.5	2.6	0.79	9.0	1.2	----	970	350	2,800	8.9	2.0	160	77	36	8.7	64	110	370	16	43	27	29L	15	2,800	150	58	4.9	58	720				
	lower 8.4 ft	D221599	12.1	.45	.28	4.1	.83	1.9	.41	4.9	.92	----	920	340	5,700	8.2	1.0L	180	88	57	11	89	130	240	9.1	57	26	48	19	2,100	170	67	5.5	92	760				
	Arithmetic mean, Mammoth coal samples[1]		8.9	.36	.22	9.5	1.7	1.3	.041	9.0	0.96	11.4	0.93L	390	4,800	7.7L	1.0L	170L	89	34	131	771	135	400	12	56L	22	41L	18	2,200	110	62	5.4	85	530				
	Arithmetic mean, 410 Powder River region coal samples[2]		0.9	.30	14	18	4.0	1.8	0.50	7.3	0.88	17	----	----	----	----	----	0.6	----	123	----	----	----	58	----	----	----	----	----	98	----	----	----	----	200	----	----	----	----

[1]Calculated using weighted average for each locality.
[2]From Hatch and Swanson (1977, table 6A). "Powder River region" of Hatch and Swanson is from Trumbull (1960), and is approximately equivalent to the Powder River basin.

Table 4.—*Content of 40 elements in eight coal samples from the Mammoth coal, reported on whole-coal basis, compared with Powder River region coal samples*

[As, F, Hg, Sb, Se, Th, and U values are from direct determinations on air-dried (32°C) coal; remaining analyses calculated from determinations on ash. –S, content determined by semiquantitative spectrographic analysis (see table 3); L, less than value shown; N, not detected; leaders (—), not determined]

Locality	Mammoth coal split	Sample No.	Si (percent)	Al (percent)	Ca (percent)	Mg (percent)	Na (percent)	K (percent)	Fe (percent)	Ti (percent)	Ag-S ppm	As ppm	B-S ppm	Be-S ppm	Bi-S ppm	Cd ppm	Ce-S ppm	Co ppm	Cr ppm	Cu ppm	F ppm	Ga-S ppm	Ge-S ppm	Hg ppm	La-S ppm	Li ppm	Mn ppm	Mo-S ppm	Nb-S ppm	Ni-S ppm	Pb ppm	Sb ppm	Sc-S ppm	Se ppm	Sn-S ppm	Sr ppm	Th ppm	U ppm	V-S ppm	Yb-S ppm	Zn ppm	Zr-S ppm
MA-179	Mammoth 1+2																																							
	upper 5 ft	D189151	1.3	0.89	0.56	0.094	0.014	0.019	0.50	0.050	N	2.2	50	500	0.5	0.084	N	1.8	2.9	8.0	35	1.5	N	N	0.11	N	13	32	1	N	2	2.5	0.40	1.5	0.105	150	1.5	1.2	7	0.5	0.5	13	15
	lower 5 ft	D189150	1.1	.83	.60	.11	.015	.021	.55	.041	N	1.3	30	300	.5	.0311	N	1.3	2.5	6.5	29	2	N	N	.08	N	9.4	36	1	N	1	3.5	43	7	40	100	1.5	1.1	5.3	3	3	5.3	10
	Mammoth 1+2																																								
	upper 2.4 ft	D189149	1.4	0.94	1.7	0.10	0.012	0.076	0.54	0.053	N	3.8	25	300	N	0.111	N	1.1	3.3	9.7	20	?	N	N	0.11	N	11	91	1	N	1	5.4	0.40	1	0.52	150	1.5	1.7	7	0.5	0.5	8.0	15
	lower 5 ft	D189148	.74	.58	.66	.096	.009	.016	.78	.033	N	3.1	30	500	7	.0881	N	1.2	2.9	5.1	20	2	1.5	.87	1	4.8	.29	1.6	N	N	2	1.3	1.5	.25	150	1.2	1.4	5.5	.5	2.9	10
	Mammoth 1+2+3																																								
	upper 6.7 ft	D221596	1.7	1.2	0.30	0.064	0.17	0.027	0.46	0.050	0.0621	1.6	27	450	0.51	0.0891	15	0.78	2.9	7.7	20	3.7	0.86	0.12	0.60	12	33	1.1	5.5	2.4	3.1	0.67	1.4	0.98	240	1.9	1.4	11	5.5	0.46	10	60
	lower 6.3 ft	D221597	2.0	1.4	.34	.058	.17	.041	.51	.062	.0881	2.0	33	510	60	.0961	19	1.1	3.6	9.5	30	4.1	1.2	.87	0.2	15	31	73	0.3	2.0	4.9	.94	2.0	.74	230	2.2	1.4	15	8.6	5.9	9.5	96
	Mammoth 1+2+3																																								
	upper 7.9 ft	D221598	1.7	1.0	0.36	0.083	0.18	0.061	0.58	0.064	0.0880	2.1	32	240	0.63	0.118	15	0.75	2.8	7.1	25	3.3	0.82	0.62	0.57	9.0	34	1.5	4.0	2.5	2.3	0.46	1.6	0.54	240	1.1	1.2	14	5.1	0.45	5.4	86
	lower 8.4 ft	D221599	2.5	1.8	.35	.060	.17	.041	.61	.067	.111	1.9	41	680	80	.125	22	.97	3.7	11	25	6.6	1.3	.86	0.3	18	29	1.1	6.9	3.1	5.8	1.2	2.3	----	750	2.5	1.4	21	9.1	0.7	11	91
	Arithmetic mean, Mammoth coal samples[1]		1.5	1.1	0.68	0.083	0.094	0.030	0.52	0.051	0.0846	2.2	33	410	0.83	0.103	17L	1.1	3.0	7.9	23L	3.2	1.1L	0.68	0.44	11	35	1.1	5.5L	2.1	3.7L	0.74	1.5	0.503	190	1.6	1.3	10	5.8	0.49	7.5	50
	Arithmetic mean, 410 Powder River region coal samples[2]		1.5	0.70	1.1	0.21	0.11	0.040	0.54	0.041	----	3	70	300	0.7	0.09	----	2	7	11.2	49	3	----	0.11	----	5.9	51	2	1.5	5	6.4	0.5	2	1.0	260	4.2	0.9	15	5	0.5	20	15

[1]Calculated using weighted average for each locality.
[2]From Hatch and Swanson (1977, table 6B). Powder River region of Hatch and Swanson is from Trumbull (1960), and is approximately equivalent to the Powder River basin.

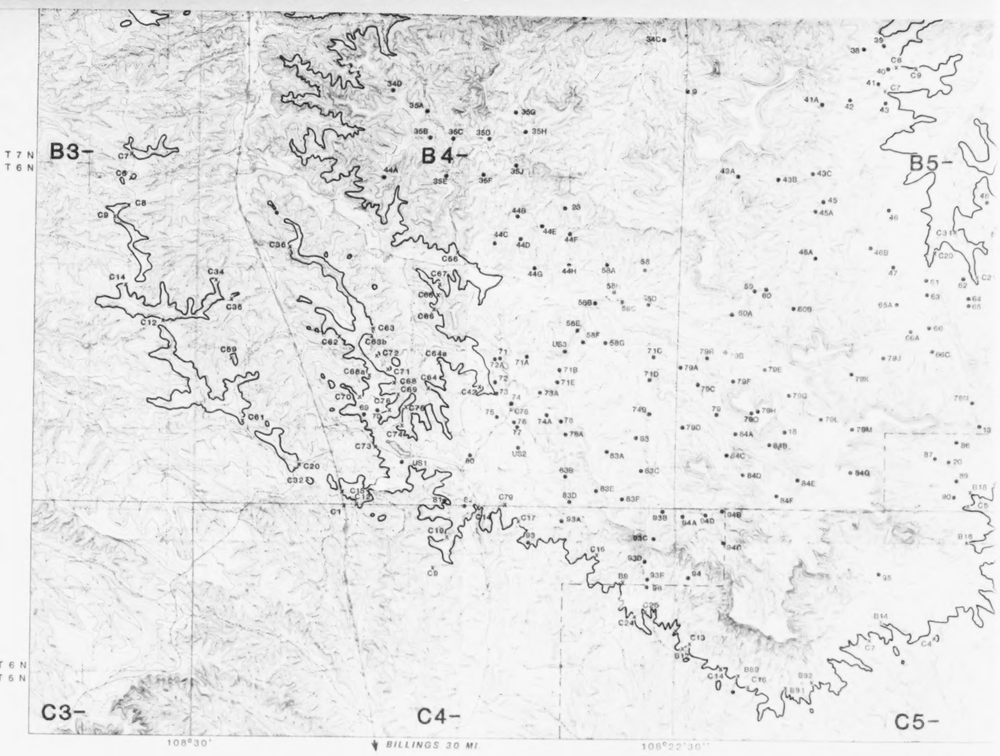

Figure 4.—Outcrop and locality map, Mammoth coal

INTRODUCTION

The Mammoth coal bed is of subbituminous A to high-volatile C bituminous apparent rank, averaging 12.5 ft thick and underlying an area of 45 mi². It lies about 1,000 ft above the base of the Tongue River Member of the Paleocene Fort Union Formation, as defined by Woolley and others (1917), in south-central Montana's Bull Mountain basin (figs. 1 and 2). Part A of this Coal Investigations series includes maps showing the outcrop, structure contours, and isopachs of partings of the Mammoth coal bed (Connor, 1988). This part, part B, contains maps showing the geographic location of the boundaries between Mammoth coal splits, isopachs of the splits, and the overburden thickness, and tables showing coal resources and coal quality. The outcrop and locality map of part A is also included here. Available data for all drill holes and most surface localities have been entered in the NCRDS (National Coal Resources Data System) of the U.S. Geological Survey, Reston, VA 22092, and have been published by C. W. Connor and L. R. H. Biesiack (USGS Open-File Report 89-6).

SPLITS OF MAMMOTH COAL BED

The Mammoth coal bed is made up of three splits, separated by two partings of fluvial origin that range from less than an inch to more than 50 ft thick. The three splits were designated in part A of this series as, from base to top, Mammoth 1, Mammoth 2, and Mammoth 3. Mammoth 3 is equivalent to the Rehder split of earlier authors (Woolsey and others, 1917). Where these splits join they are designated Mammoth 1+2, Mammoth 2+3, and Mammoth 1+2+3. This is diagrammed in figure 3. Note that geographic boundaries between the various combinations of splits are not drawn where the splits diverge, but for resource calculation purposes are drawn where the thickness of a parting exceeds the thickness of either the overlying or underlying coal split. Data points used in determining these boundaries, the outcrop line, and the isopachs are shown in figure 4, and the map locations of the boundary lines and the 200- and 500-ft overburden lines are shown in figure 5.

ISOPACHS OF SPLITS

The splits of the Mammoth coal bed are isopached in figures 6A–F. Because the splits can be identified beyond the arbitrary boundaries described above, they are isopached as far beyond those boundaries as they can be recognized (dotted lines). Each of these maps displays all the data points used in constructing that particular map.

The average thicknesses of the Mammoth coal splits to the nearest half foot are as follows: Mammoth 1, 5.5 ft; Mammoth 2, 3 ft; Mammoth 3, 2.5 ft; Mammoth 1+2, 9 ft; Mammoth 2+3, 7.5 ft; Mammoth 1+2+3, 13.5 ft.

Two interesting features that suggest the controls on the thicknesses might be pointed out. The uppermost split, Mammoth 3 (fig. 6C), overlies a thick parting that has been identified as channel and overbank splay deposits (Connor, 1988). As Mammoth 3 is thickest on the flanks of this deposit (the two long northwest-trending areas more than 2.5 ft thick) and thins over the top of the channel (the linear less than 2-ft-thick area between the thick areas), and as the configuration and position of the thinner area closely coincides with the thickest (center) part of the underlying channel deposit, environmental control is strongly suggested.

Structural control is suggested in two other isopach maps. Mammoth isopachs generally trend northwest, but in the south-central part of the region, in the southeast corner of the area of Mammoth 1+2 (fig. 6D) and in the southern two-thirds of Mammoth 1+2+3 (fig. 6F), the trend is northeast. This is the area that contains the thickest coal. The existence of a growth fault is suggested, but it is equally possible that the trend change is an artifact of data distribution.

COAL RESOURCES

The Mammoth coal is commonly oxidized on outcrop, but roadcut exposures of this and other coals in the Bull Mountains give evidence that oxidation has generally progressed only a few tens of feet to a hundred feet or so from the surface. Because coal loss due to oxidation is probably minor, it is not taken into consideration in resource estimates.

Resources reported in table 1A were calculated according to guidelines of U.S. Geological Survey Circular 891, "Coal resource classification system of the U.S. Geological Survey" (Wood and others, 1983). According to that currently standard USGS method, "measured" resources lie within a radius of 1/4 mi from a data point, "indicated" resources lie between 1/4 and 3/4 mi from a data point, "inferred" resources lie between 3/4 and 3 mi from a data point, and "hypothetical" resources lie beyond 3 mi from a data point. Although these categories suggest different degrees of certainty in reported values, that certainty cannot be quantified.

By way of contrast, in the kriging method of resource analysis (well described in Mousset-Jones, 1980), tonnage estimates can have confidence limits attached at any desired confidence level—a very desirable attribute. Resources for the Mammoth coal bed have already been reported using that statistical method (Pierce and others, 1983). The estimates according to the kriging method are included here (table 1B) but in a different format than in the original publication, for convenience in comparison with the standard USGS results.

Tonnages based on the two resource estimation methods are for the most part similar (last column, tables 1A and 1B). The totals for Mammoth 1, Mammoth 2, Mammoth 1+2, and Mammoth 1+2+3, as well as the grand total for the Mammoth, are within 2–5 percent of each other. The Mammoth 2+3 totals are within 11 percent. The Mammoth 3 totals differ by 32 percent, for some unknown reason. Comments in the rest of this section refer only to the standard USGS estimates in table 1A.

Coal tonnages are reported by split and location in categories according to qualitative degree of certainty, thickness, and overburden. Thickness categories (net coal, partings excluded) are 2.5–5 ft, >5–10 ft, and >10–20 ft. Coal less than 2.5 ft thick is excluded. Overburden categories are 0–200 ft, >200–500 ft, and >500 ft. The coal weight used in the calculations was 1,770 short tons per acre-foot.

Total tonnage for the Mammoth coal bed is estimated at 1.1 billion short tons. Total "measured" resources are 361 million short tons, "indicated" resources are 551 million short tons, and "inferred" resources are 183 million short tons. Tonnages by split and split combinations are, in millions of short tons: Mammoth 1, 121; Mammoth 2, 30.8; Mammoth 3, 46.2; Mammoth 1+2, 434; Mammoth 2+3, 108; and Mammoth 1+2+3, 357. Tonnages by thickness categories are: 2.5–5 ft, 142 million short tons; >5–10 ft, 491 million short tons; and >10–20 ft, 462 million short tons.

Tonnages by overburden category require some explanation. The overburden lines (fig. 5) were drawn relative to the top of the whole Mammoth package (that is, from the top of Mammoth 3, Mammoth 2+3, and Mammoth 1+2+3, see diagram, fig. 3), so resource estimates tabulated by overburden category are best for those splits. There is somewhat more overburden above the other three splits, but this can be ignored for Mammoth 1 and Mammoth 2 because the extra overburden amounts to less than 20 ft over most of their areas. Mammoth 1+2, however, has an extra 30–50 ft of overburden over much of its area (the channel sandstone discussed and isopached in part A), so some of its tabulated resources actually belong in the next thicker overburden category. Total Mammoth resources as reported by overburden category are: 603 million short tons under 0–200 ft of overburden, 372 million short tons under >200–500 ft of overburden, and 120 million short tons under >500 ft of overburden. Maximum overburden is about 800 ft, in the central parts of the two largest 500-ft overburden closures.

The township with the greatest resources is T. 6 N., R. 27 E., with 435 million short tons. Other townships with large resources, 140–180 million short tons, are T. 6 N., R. 28 E., T. 7 N., R. 26 E., and T. 7 N., R. 27 E. The other four townships underlain by the Mammoth coal bed each have less than 100 million short tons.

The possibility of roof problems in mining should be considered particularly for Mammoth 1+2, which is overlain by channel and splay deposits that are in turn overlain by Mammoth 3. Horne and others (1977, p. 89, 96–99) have demonstrated that "where splay deposits occur directly over a minable coal, are less than 20 ft (6 m) thick, and have a rider coal or extensively rooted zone over the top of the splay, severe roof problems may be encountered during mining." About half of Mammoth 1+2 meets these criteria, and that area may be delineated by overlaying the Mammoth 1+2 map (fig. 6D) with the isopach of the channel and splay deposits ("upper parting") in part A of this series.

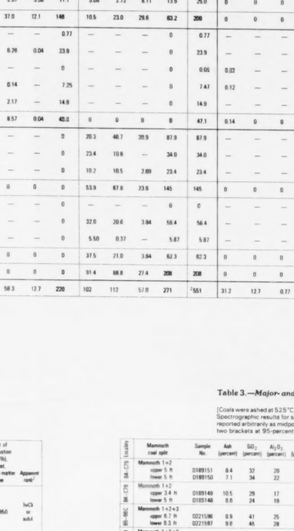

Figure 2.—Stratigraphic position of the Mammoth coal bed and other relatively persistent coal beds in the Bull Mountain coal field. Modified from Woolsey and others (1917).



Figure 1.—Location of Mammoth coal bed, south-central Montana. Bull Mountain coal field and Powder River basin and Williston basin boundaries drawn at K-T (Cretaceous-Tertiary) boundary. Modified from American Association of Petroleum Geologists (1972).



Figure 3.—Generalized cross section (see inset for location) showing designations of Mammoth coal splits. Note that the boundaries between split areas are drawn where a parting exceeds the thickness of the split either above or below.

ACKNOWLEDGMENTS

I very much appreciate Ricky T. Hildebrand's preparation of tables 3 and 4 from analytical data contributed by the following laboratory personnel in the USGS: J. W. Baker, A. J. Bartel, C. M. Ellis, B. A. Keaten, R. J. Knight, C. Larrater, M. J. Malcolm, V. M. Merritt, H. T. Millard, Jr., H. G. Neiman, G. D. Shipley, V. C. Smith, J. Taggart, J. A. Thomas, B. Vaughn, and J. S. Wahlberg.

The following companies were acknowledged in part A of this series for the drill-hole data they provided, and I thank them again here: the Burlington Northern Railroad, the Meridian Land and Mineral Company, the Louisiana Land and Exploration Company, The Consolidation Coal Company, and the Montana Bureau of Mines and Geology.

COAL QUALITY

Based on analyses of 11 samples at six localities (table 2), the Mammoth coal contains an average (arithmetic mean) of 31.8 percent volatile matter, 7.1 percent ash, and 0.8 percent sulfur, about half of which is pyritic and half organic. Its apparent rank is subbituminous A to high-volatile C bituminous, as the heat of combustion on an as-received, moist, mineral-matter-free basis ranges from 10,580 to 12,080 Btu/lb and averages 11,260 Btu/lb. Vitrinite reflectance values of 0.4–0.5 percent (Daniel, 1982) on coal samples from the same localities as the first four localities listed on table 2 indicate the same range in apparent rank reported here. The relationship of vitrinite reflectance to coalification stages is discussed in Davis (1978) and summarized on table 4 of that publication.

The Mammoth coal of the Bull Mountain basin is of higher quality than Powder River basin coals deposited at about the same time, before the individual basins formed. Mammoth coal is of higher apparent rank (Powder River region coals are, on the average, subbituminous C), and the sulfur content is about half that of the Powder River region coal (table 2, last row). Furthermore, trace-element analyses of eight Mammoth coal samples from four localities (tables 3 and 4), when compared with Powder River region coal samples (last row, both tables), show that the Mammoth samples have about half as much of the commonly considered potentially toxic B, F, Mo, Pb, and Se. Toxicity hazards from environmental concentrations of these elements are discussed in Gough and others (1979). There may be fewer such hazards with the Mammoth coal than with the Powder River region coals. Only two elements occur in the Mammoth samples in considerably greater concentration than in the Powder River region (in fact, they are three to four times more abundant): Nb and Zr. The larger amounts of these elements, probably held in the heavy minerals, may be due to the Mammoth coal bed area having been closer to early Tertiary sources of volcanic ash than the Powder River area. Nb and Zr are unlikely environmental hazards.

REFERENCES CITED

American Association of Petroleum Geologists, 1972, Geological highway map of the northern Rocky Mountain region: Tulsa, Okla., American Association of Petroleum Geologists, scale approx. 1:1,900,800.

American Society for Testing and Materials, 1973, Standard specification for classification of coals by rank, in Annual book of ASTM standards, 1973 (designation D388–66, reapproved 1972): American National Standards Institute, p. 54–58.

Connor, C. W., 1988, Maps showing outcrop, structure contours, cross sections, and isopachs of partings—Mammoth coal bed, Paleocene Tongue River Member of the Fort Union Formation, Bull Mountain coal field, south-central Montana: U.S. Geological Survey Coal Investigations Map C-129–A, scale 1:50,000.

Daniel, J. A., 1982, Petrography of the Mammoth coal seam, Bull Mountain basin, Musselshell County, Montana, *in* Gurgel, K. D., ed., 1982 Symposium on the geology of Rocky Mountain coal: Utah Geological and Mineral Survey Bulletin 118, p. 168–178.

Davis, Alan, 1978, The reflectance of coal, *in* Karr, Clarence, Jr., ed., Analytical methods for coal and coal products, v. I: Academic Press, Inc., p. 27–81.

Gough, L. P., Shacklette, H. T., and Case, A. A., 1979, Element concentrations toxic to plants, animals, and man: U.S. Geological Survey Bulletin 1466, 80 p.

Hatch, J. R., and Swanson, V. E., 1977, Trace elements in Rocky Mountain coals, *in* Murray, D. K., ed., Geology of Rocky Mountain coal, Proceedings of the 1976 symposium: Colorado Geological Survey Resource Series 1, p. 143–163.

Horne, J. C., Howell, D. J., Baganz, B. P., and Ferm, J. C., 1977, Splay deposits as an economic factor in coal mining, *in* Hodgson, H. E., ed., Proceedings of the second symposium on the geology of Rocky Mountain coal—1977: Colorado Geological Survey Resource Series 4, p. 89–100.

Mousset-Jones, P. F., ed., 1980, Geostatistics: McGraw Hill, 168 p.

Pierce, F. W., Grundy, W. D., Connor, C. W., and Marbeau, J. P., 1983, Geostatistical study of three coal deposits in the western United States: Proceedings, First Conference on Use of Computers in the Coal

| | | |

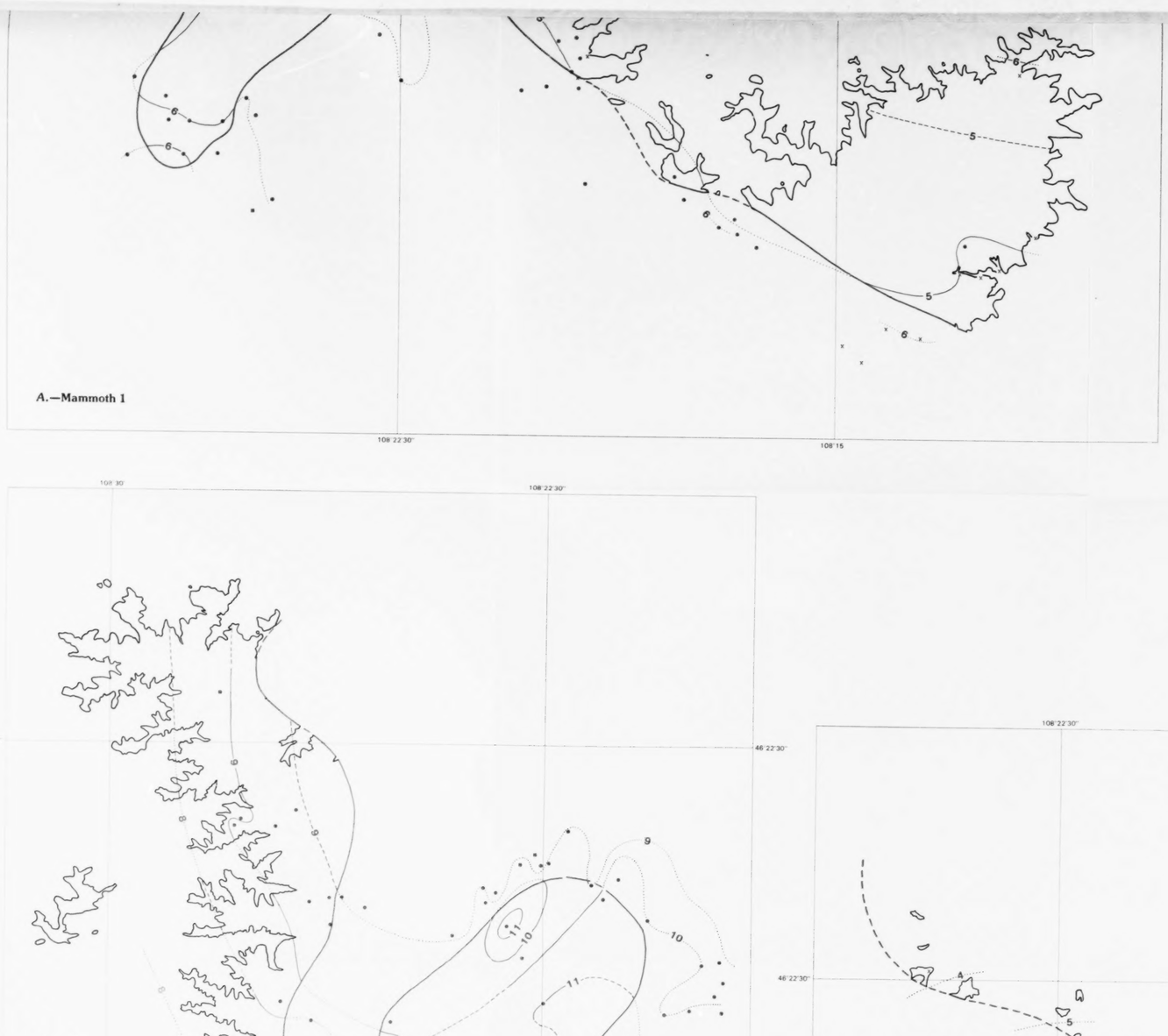

EXPLANATION

Outcrop—Drawn on base of Mammoth coal bed

Split boundary—See figure 5

Drill-hole (•) or surface (x) locality—Only localities used in constructing each isopach map are shown on that map. Locality numbers shown on figure 4

Isopachs—Showing thickness of coal, in feet. Dashed where inferred; dotted where projected into adjacent area where split can be identified or where projected beyond outcrop

SCALE 1:50 000

1 0 1 2 3 MILES

1 0 1 2 KILOMETERS

Figure 6.—Isopach maps of Mammoth coal splits.

MAPS SHOWING COAL-SPLIT BOUNDARIES, ISOPACHS OF COAL SPLITS, COAL RESOURCES, AND COAL QUALITY—MAMMOTH COAL BED, PALEOCENE TONGUE RIVER ME OF THE FORT UNION FORMATION, BULL MOUNTAIN COAL FIELD, SOUTH-CENTRAL MONTANA

By
Carol Waite Connor
1989

best copy available

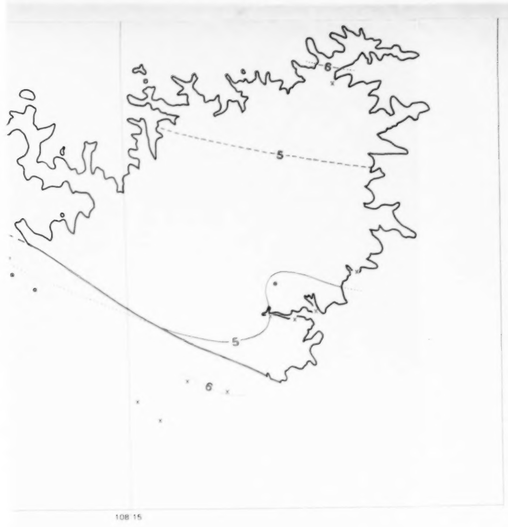

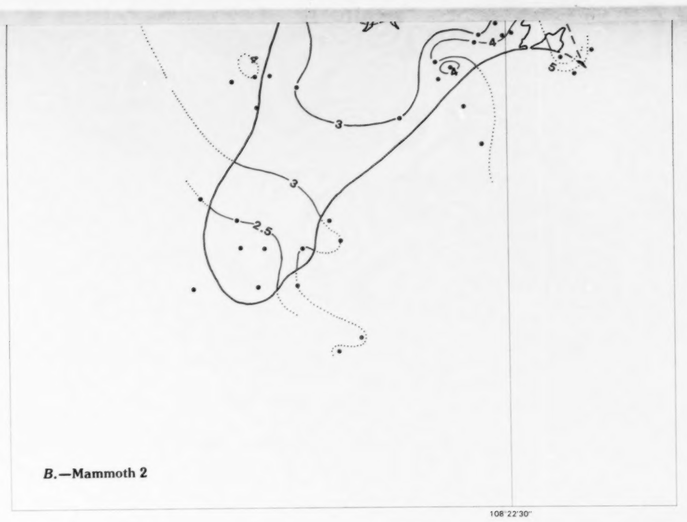

B.—Mammoth 2

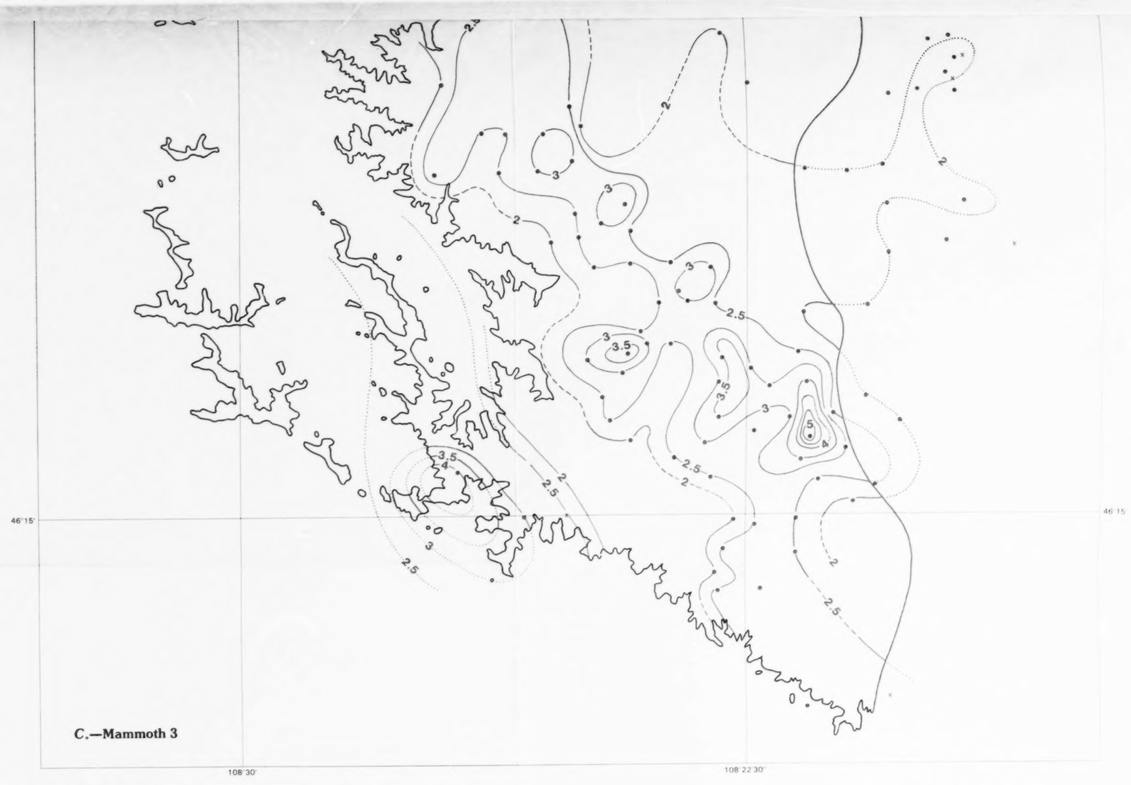

C.—Mammoth 3

EXPLANATION

Outcrop—Drawn on base of Mammoth coal bed

Split boundary—See figure 5

Drill-hole (•) or surface (×) locality—Only localities used in constructing each isopach map are shown on that map. Locality numbers shown on figure 4

Isopachs—Showing thickness of coal, in feet. Dashed where inferred; dotted where projected into adjacent area where split can be identified or where projected beyond outcrop

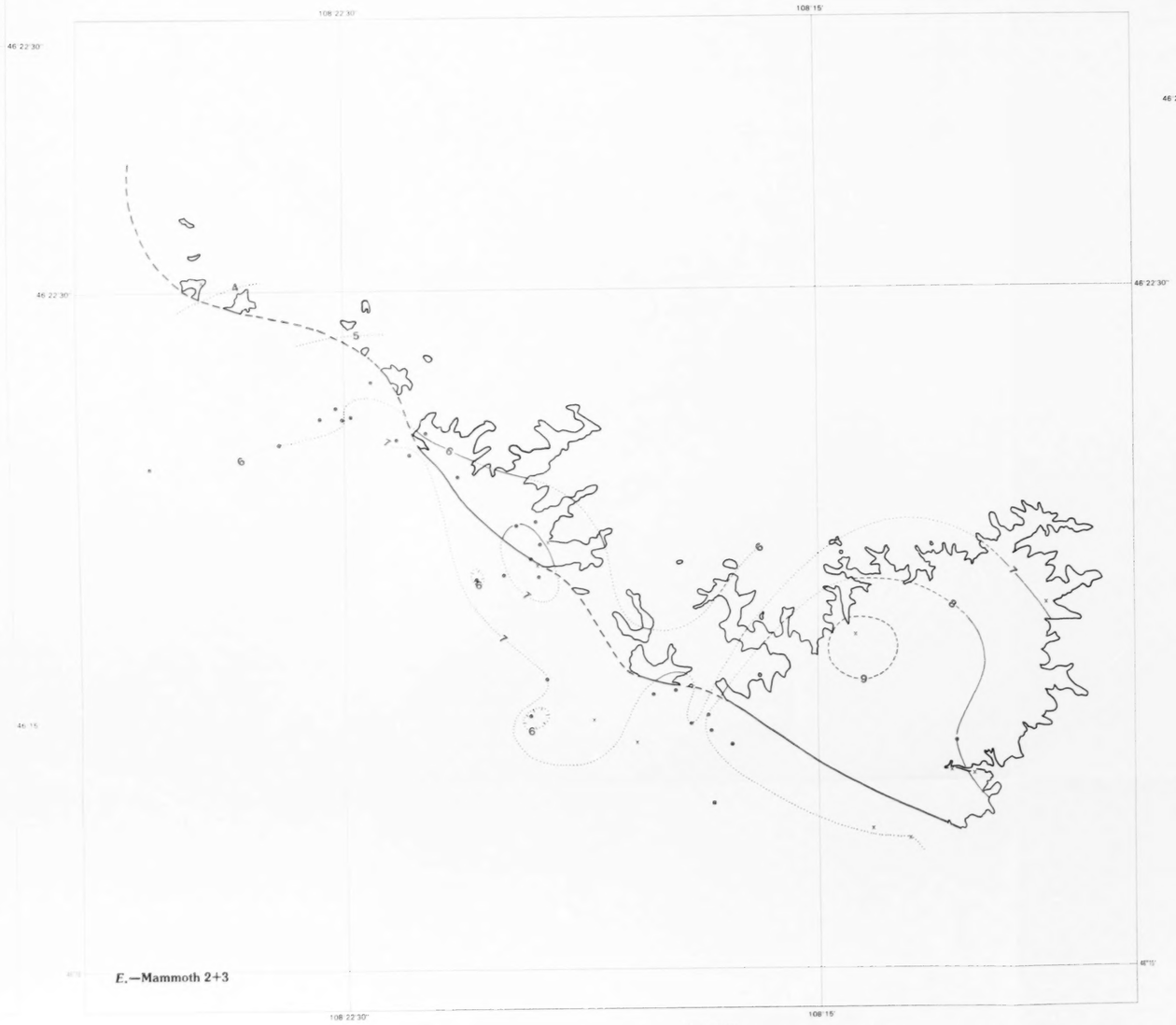

E.—Mammoth 2+3

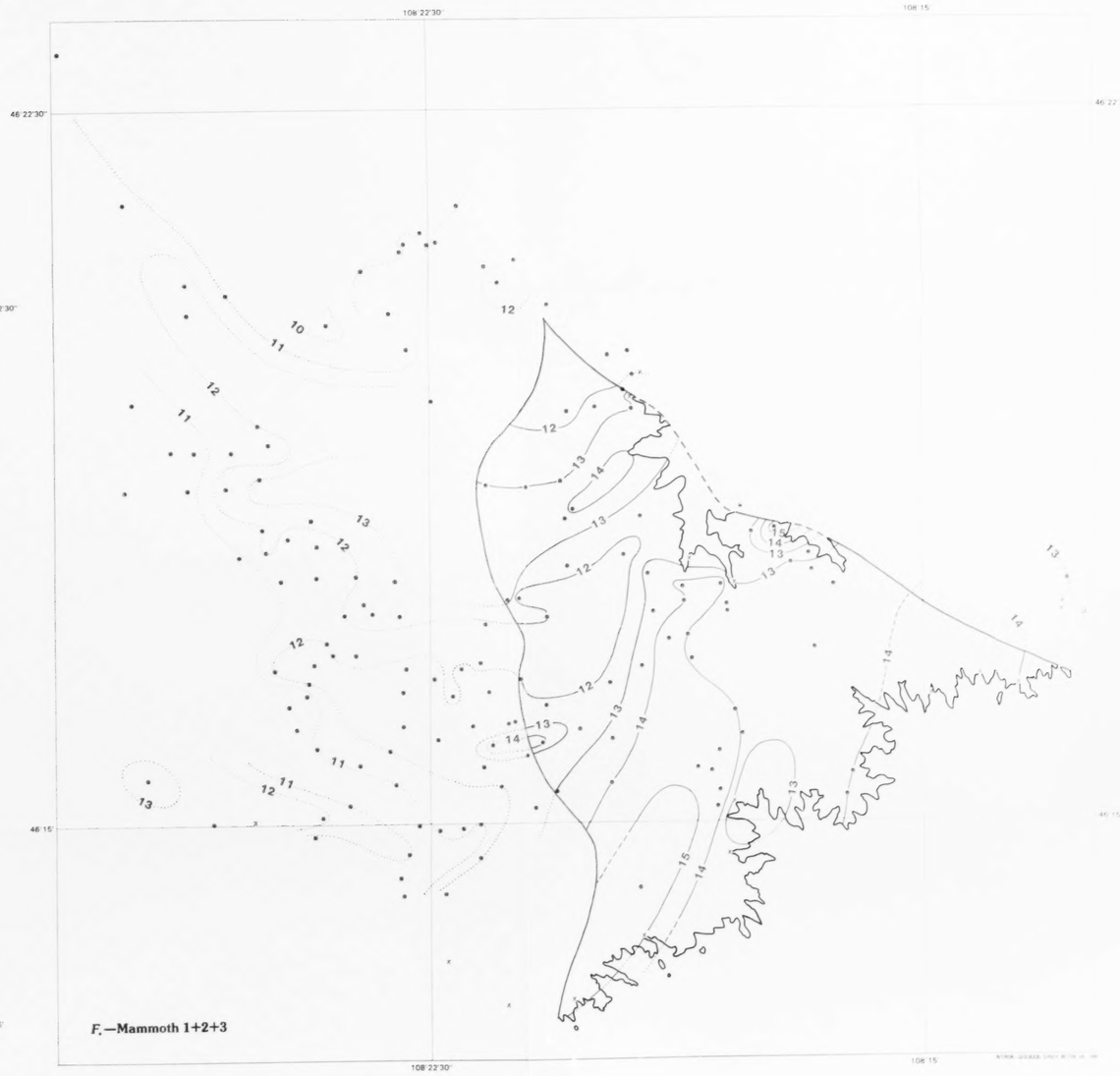

F.—Mammoth 1+2+3

SCALE 1:50 000

1 ½ 0 1 2 3 MILES

1 ½ 0 1 2 3 KILOMETERS

Figure 6.—Isopach maps of Mammoth coal splits.

OWING COAL-SPLIT BOUNDARIES, ISOPACHS OF COAL SPLITS, COAL RESOURCES, AND COAL QUALITY—MAMMOTH COAL BED, PALEOCENE TONGUE RIVER MEMBER OF THE FORT UNION FORMATION, BULL MOUNTAIN COAL FIELD, SOUTH-CENTRAL MONTANA

By
Carol Waite Connor
1989

best copy available

MAP GQ-1632

DEPARTMENT OF THE INTERIOR
U.S. GEOLOGICAL SURVEY

GEOLOGIC MAP OF THE INFERNO CONE QUADRANGLE, BUTTE COUNTY, IDAHO

By Mel A. Kuntz, Richard H. Lefebvre, and Duane E. Champion

NEW YORK
SEP 13 1989
STATE LIBRARY

GEOLOGIC QUADRANGLE MAP
Published by the U.S. Geological Survey, 1989

KUNTZ AND OTHERS—GEOLOGY, INFERNO CONE QUADRANGLE, IDAHO 1:24,000 MAP GQ-1632

best copy available